S
614.862
H3a
1964

STATE DOCUMENTS

ACCIDENT REPORT ON MONTANA'S RURAL PRIMARY HIGHWAY SYSTEM 1964

PREPARED BY THE
MONTANA STATE HIGHWAY COMMISSION
PLANNING SURVEY DIVISION
IN COOPERATION WITH
U.S. DEPARTMENT OF COMMERCE
BUREAU OF PUBLIC ROADS

MONTANA STATE LIBRARY
930 East Lyndale Avenue
Helena, Montana 59601

Montana State Library
3 0864 1006 4374 4

TABLE OF CONTENTS

Introduction	Page	i
Road Sections Having Above Average Accident Rates	Plate	1
Federal Aid Route Map	Plate	2
Highway Patrol Section Map	Plate	3
Accidents by Highway Patrol Sections	Page	1
Section Listing by Accident Rate	Page	99
Accident Summary by Federal Aid Route	Page	150
Accident Summary by County	Page	153

INTRODUCTION

This report presents traffic accident data for 1962, 1963 and 1964 on the rural sections of Montana's Primary and Interstate Highway Systems. It is based on all accidents occurring on these systems that were reported to the Highway Patrol during the three-year period.

Montana statutes require that accidents must be reported to the Montana Highway Patrol if 100 dollars or more of property damage is involved or if they are the cause of an injury or death. Penalties are provided in the law for not reporting these accidents within a reasonable length of time.

The fatality rate per hundred million vehicle-miles of travel, as well as the total accident rate per million vehicle-miles of travel, have been computed for each year of the three-year period, 1962-1964. Property damage losses have been obtained from the estimates shown on the accident reports. Total economic loss has been computed by adding the National Safety Council's estimate of costs of deaths and injuries to the reported property damage. This National estimate of economic loss for 1964 was $1,900 for each injury and $33,900 for each death on our highways.

The first section of the report lists pertinent accident data by Highway Patrol section on each Federal Aid Route. The second section of the report lists each Highway Patrol section in descending order by accident rate per million vehicle-miles of travel. An accident summary of each Federal Aid Route as well as a summary by County are listed in the back of the report.

The tabulation on the following page is a Statewide summary of each item listed in the report.

ITEM	STATEWIDE SUMMARY 1962	1963	1964
Section Length in miles and tenths (Rural constructed mileage - Primary and Interstate Systems)	5,760.6	5,762.6	5,778.5
Average Daily Traffic Volume	891	883	899
Number of Property Damage Accidents	3,421	3,142	3,348
Number of Injury Accidents	1,108	1,332	1,332
Number of Fatal Accidents	147	138	141
Total Number of Accidents	4,676	4,612	4,821
Number of Persons Injured	1,872	2,123	2,135
Number of Persons Killed	177	170	175
Amount of property damage as reported to Highway Patrol	$3,685,601	$3,291,958	$3,906,819
Total economic loss based on the National Safety Council's estimate of the cost of deaths and injuries added to the reported property damage.	$12,537,103	$12,986,658	$13,895,819
Accident rate - expressed as the total number of accidents of all types per million vehicle-miles of travel.	2.5	2.5	2.5
Fatality rate - expressed as the total number of deaths per hundred million vehicle-miles of travel.	9.4	9.2	9.2

The State map on Plate 1 shows the location of all sections of highway having an accident rate above the State average of 2.5 in 1964. About 376.8 miles of highway shown in red have an accident rate of more than double the State average. Sections shown in green, totaling 2,383.8 miles, have an accident rate of from 2.6 to 5.0. Sections at or below the State average of 2.5 accidents per million vehicle-miles of travel total 3,017.9 miles and are shown on the map by means of an open band.

The following tabulation compares the accident and fatality rates on the Interstate and Primary Systems for 1964.

	Miles	Ave. Daily Traffic	Number of Accidents	Number of Fatalities	Accident Rate	Fatality Rate
Interstate System	1,192.1	1,635	1,528	66	2.1	9.3
Primary System	4,586.4	708	3,293	109	2.8	9.2
TOTAL	5,778.5	899	4,821	175	2.5	9.2

Digitized by the Internet Archive
in 2014

http://archive.org/details/accidentreporton1964mont

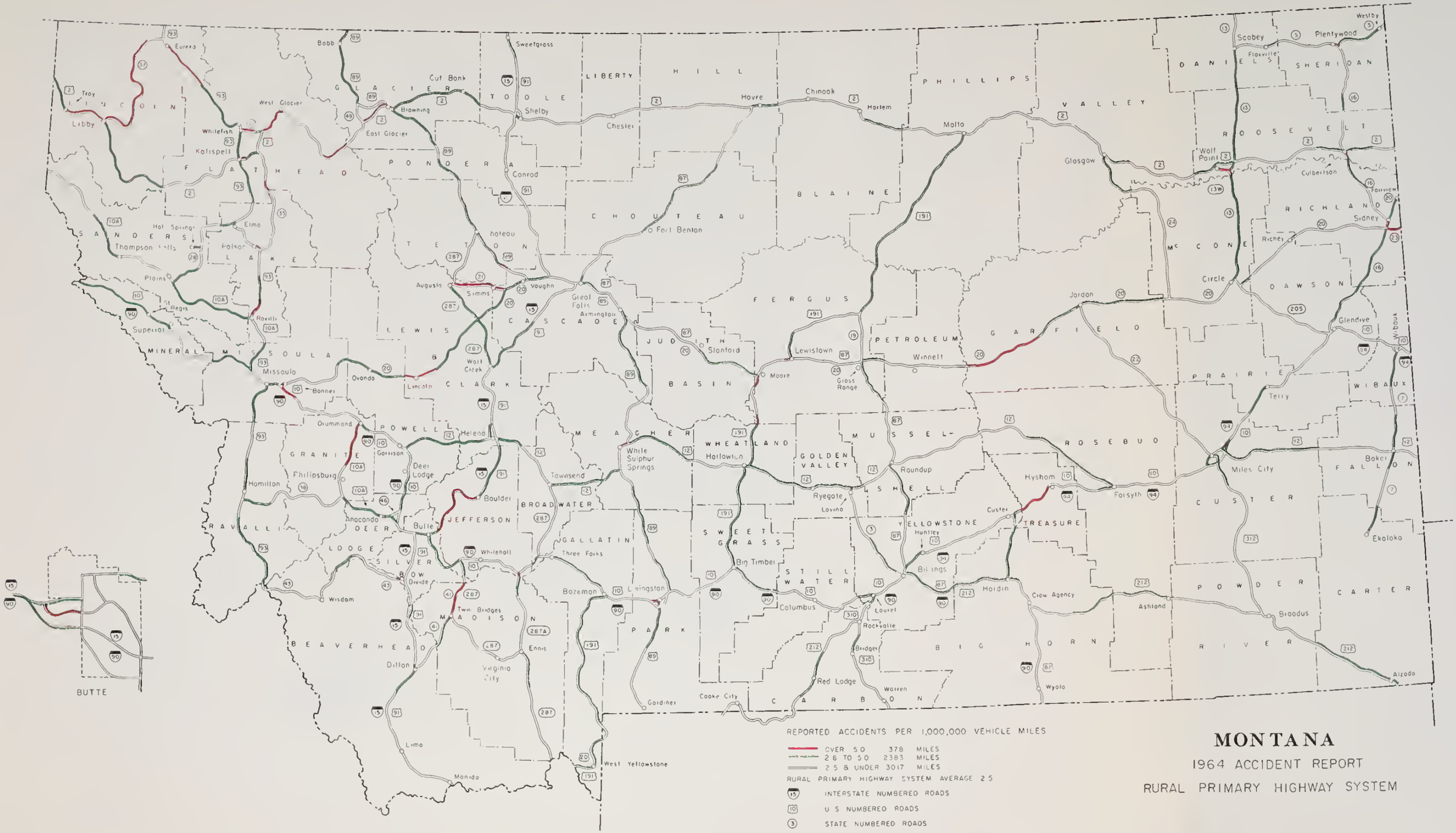
MONTANA
1964 ACCIDENT REPORT
RURAL PRIMARY HIGHWAY SYSTEM
REPORTED ACCIDENTS PER 1,000,000 VEHICLE MILES
OVER 5.0 378 MILES
2.6 TO 5.0 2383 MILES
2.5 & UNDER 3017 MILES
RURAL PRIMARY HIGHWAY SYSTEM AVERAGE 2.5
INTERSTATE NUMBERED ROADS
U.S. NUMBERED ROADS
STATE NUMBERED ROADS
BUTTE
LIBERTY
HILL
PHILLIPS
VALLEY
DANIELS
SHERIDAN
ROOSEVELT
RICHLAND
DAWSON
WIBAUX
GARFIELD
PRAIRIE
FALLON
CARTER
POWDER RIVER
CUSTER
ROSEBUD
TREASURE
YELLOWSTONE
BIG HORN
CARBON
STILLWATER
SWEET GRASS
MUSSELSHELL
GOLDEN VALLEY
WHEATLAND
PETROLEUM
FERGUS
BLAINE
CHOUTEAU
TETON
PONDERA
GLACIER
TOOLE
LINCOLN
FLATHEAD
SANDERS
LAKE
MINERAL
MISSOULA
RAVALLI
LEWIS & CLARK
CASCADE
JUDITH BASIN
MEAGHER
POWELL
GRANITE
DEER LODGE
SILVER BOW
BROADWATER
JEFFERSON
GALLATIN
MADISON
BEAVERHEAD
PARK
STILLWATER
CARBON
Eureka
Troy
Libby
Bobb
Cut Bank
Sweetgrass
Shelby
Chester
Havre
Chinook
Harlem
Malta
Glasgow
Wolf Point
Scobey
Plentywood
Westby
Culbertson
Fairview
Sidney
Richey
Circle
Jordan
Glendive
Terry
Miles City
Baker
Ekalaka
Alzada
Broadus
Forsyth
Hysham
Custer
Huntley
Billings
Hardin
Crow Agency
Ashland
Lodge Grass
Wyola
Roundup
Ryegate
Lovina
Lewistown
Moore
Gross Range
Winnett
Stanford
Fort Benton
Conrad
Choteau
Vaughn
Great Falls
Armington
Simms
Augusta
Wolf Creek
Lincoln
Ovando
Missouri
Bonner
Drummond
Helena
Garrison
Deer Lodge
Philipsburg
Hamilton
Anaconda
Boulder
Butte
Whitehall
Three Forks
Townsend
White Sulphur Springs
Hallowton
Big Timber
Bozeman
Livingston
Columbus
Laurel
Rockvale
Bridger
Red Lodge
Warren
Cooke City
Gardiner
West Yellowstone
Twin Bridges
Virginia City
Ennis
Dillon
Lima
Monida
Wisdom
Superior
St. Regis
Plains
Thompson Falls
Hot Springs
Polson
Ravalli
Whitefish
West Glacier
East Glacier
Kalispell
Elmo

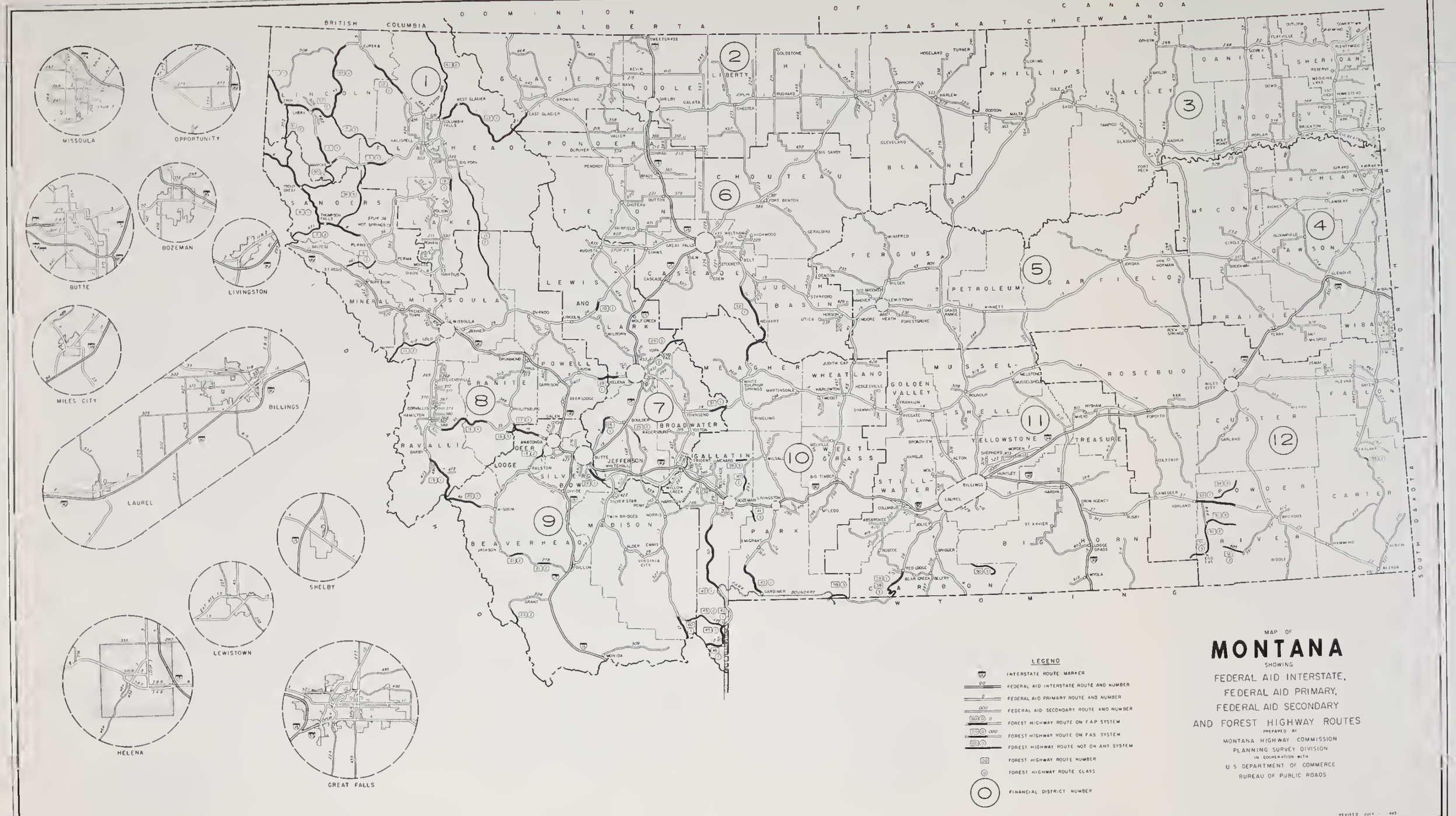
MAP OF
MONTANA
SHOWING
FEDERAL AID INTERSTATE,
FEDERAL AID PRIMARY,
FEDERAL AID SECONDARY
AND FOREST HIGHWAY ROUTES
PREPARED BY
MONTANA HIGHWAY COMMISSION
PLANNING SURVEY DIVISION
IN COOPERATION WITH
U S DEPARTMENT OF COMMERCE
BUREAU OF PUBLIC ROADS
LEGEND
INTERSTATE ROUTE MARKER
FEDERAL AID INTERSTATE ROUTE AND NUMBER
FEDERAL AID PRIMARY ROUTE AND NUMBER
FEDERAL AID SECONDARY ROUTE AND NUMBER
FOREST HIGHWAY ROUTE ON FAP SYSTEM
FOREST HIGHWAY ROUTE ON FAS SYSTEM
FOREST HIGHWAY ROUTE NOT ON ANY SYSTEM
FOREST HIGHWAY ROUTE NUMBER
FOREST HIGHWAY ROUTE CLASS
FINANCIAL DISTRICT NUMBER
MISSOULA
OPPORTUNITY
BOZEMAN
BUTTE
LIVINGSTON
MILES CITY
BILLINGS
LAUREL
SHELBY
LEWISTOWN
HELENA
GREAT FALLS
BRITISH COLUMBIA
ALBERTA
SASKATCHEWAN
SOUTH DAKOTA
WYOMING

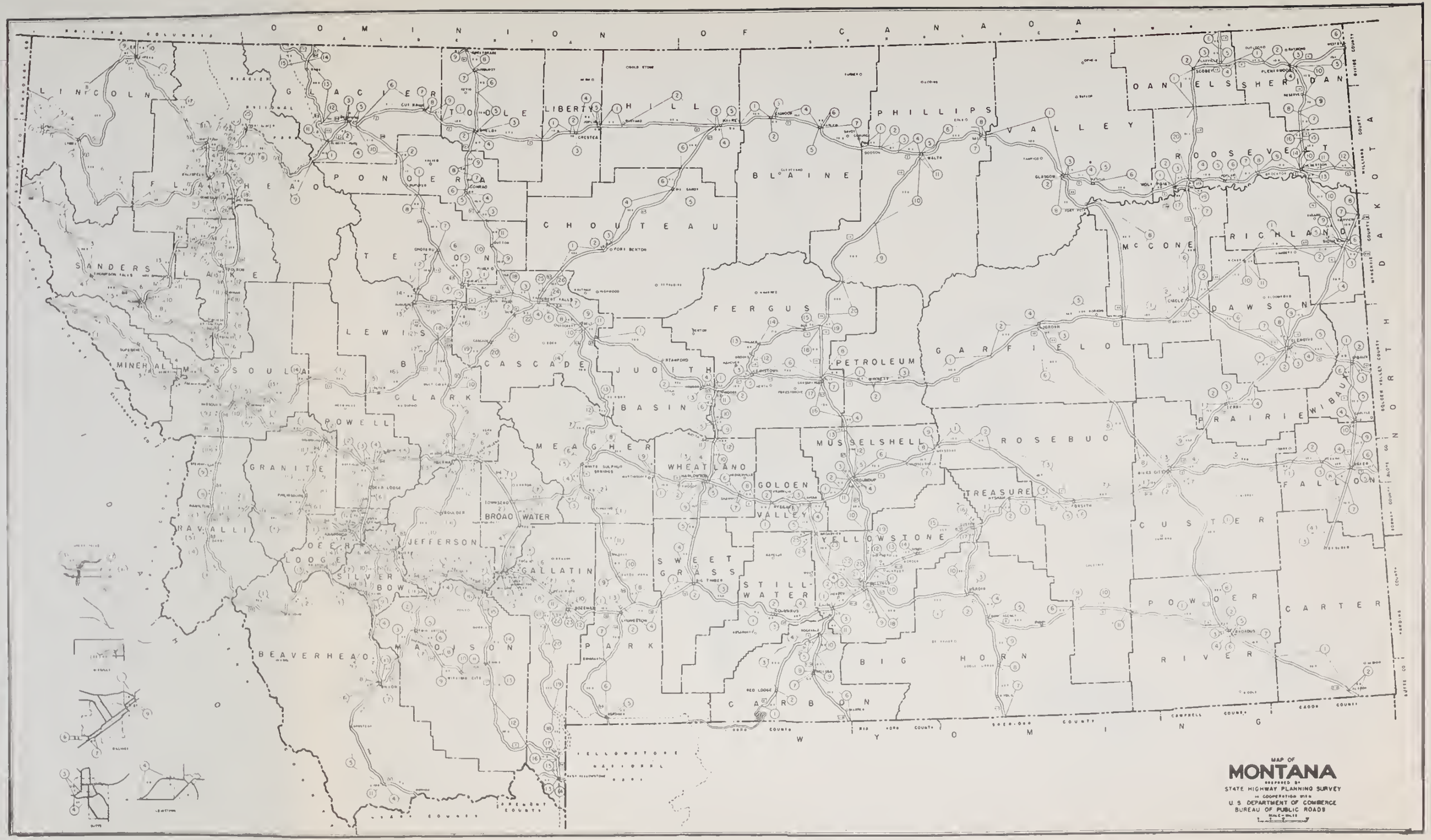
DOMINION OF CANADA
LINCOLN
FLATHEAD
GLACIER
TOOLE
LIBERTY
HILL
BLAINE
PHILLIPS
VALLEY
DANIELS
SHERIDAN
ROOSEVELT
RICHLAND
SANDERS
LAKE
PONDERA
TETON
CHOUTEAU
MCCONE
DAWSON
MINERAL
MISSOULA
LEWIS
BLACK
CASCADE
JUDITH
BASIN
FERGUS
PETROLEUM
GARFIELD
WIBAUX
PRAIRIE
CLARK
POWELL
GRANITE
MEAGHER
WHEATLAND
GOLDEN
VALLEY
MUSSELSHELL
ROSEBUD
TREASURE
FALLON
CUSTER
RAVALLI
DEER
LODGE
SILVER
BOW
BROADWATER
JEFFERSON
GALLATIN
SWEET
GRASS
STILL-
WATER
YELLOWSTONE
POWDER
RIVER
CARTER
BEAVERHEAD
MADISON
PARK
BIG
HORN
CARBON
WYOMING
MAP OF
MONTANA
PREPARED BY
STATE HIGHWAY PLANNING SURVEY
IN COOPERATION WITH
U.S. DEPARTMENT OF COMMERCE
BUREAU OF PUBLIC ROADS

FAI 015

ROUTE	CO. NO.	SEC. NO.	SECTION DESCRIPTION	SECTION LENGTH	YEAR	AVERAGE DAILY TRAFFIC	NUMBER OF ACCIDENTS P.D. ONLY	INJURY	FATAL	TOTAL	NO. OF PERSONS INJURED	KILLED	PROPERTY DAMAGE (DOLLARS)	ECONOMIC LOSS (DOLLARS)	RATES ACCIDENT	FATALITY
			MONT. IDAHO LINE		64	573	1	1	2	4	6	2	3000	82200	1.3	63.3
I 15	18	4		15.1	63	555	1			1			310	310	.3	-
					62	516				NONE						
			LIMA CITY LIMITS		64	CITY										
I 15	18	11		.3	63	CITY										
					62	CITY										
			LIMA CITY LIMITS		64	579	11	4		15	6		9600	21000	2.5	
I 15	18	5		28.9	63	574	11	6	1	18	8	2	22930	104730	3.0	33.0
					62	536	9	3	1	13	4	1	56875	95375	2.3	17.7
			FAS 324 NEAR ARMSTEAD		64	1038	21	1	1	23	2	1	16685	54385	3.2	13.9
I 15	18	6		19.0	63	1056	17	3		20	4		15645	23245	2.7	
					62	1019	18	4	1	23	9	1	11662	58912	3.2	13.9
			DILLON CITY LIMITS		64	CITY										
I 15	18	7		1.4	63	CITY										
					62	CITY										
			DILLON CITY LIMITS		64	4000	1			1			300	300	6.8	
I 15	18	8		.1	63	3900				NONE						
					62	3200	1			1			250	250	8.6	
			MONT 41		64	792	11	2		13	2		5550	9350	2.0	
I 15	18	9		22.5	63	766	19	9	1	29	14	1	12180	72080	4.6	15.9
					62	751	14	2		16	2		9765	13265	2.6	
			MADISON CO. LINE		64	632	4	1		5	1		10700	12600	3.0	
I 15	25	4		7.3	63	625	4	1	1	6	3	2	3470	75770	3.6	120.1
					62	594	5	1		6	2		7322	10822	3.8	
			SILVER BOW CO. LINE		64	675	3	2		5	2		4700	8500	2.0	
I 15	1	9		10.0	63	659	8	4		12	6		12470	23870	5.0	
					62	739	8	2		10	3		5300	10550	3.7	
			MONT 43		64	819	6	3		9	4		7900	15500	1.6	
I 15	1	10		19.4	63	769	9	6	1	16	17	1	8830	74430	2.9	18.4
					62	796	10	2	3	15	5	3	9535	112785	2.6	53.0
			I-90-NISSLER JCT													

FAI 015

ROUTE	CO. NO.	SEC. NO.	SECTION DESCRIPTION	SECTION LENGTH	YEAR	AVERAGE DAILY TRAFFIC	NUMBER OF ACCIDENTS P.D. ONLY	INJURY	FATAL	TOTAL	NO. OF PERSONS INJURED	KILLED	PROPERTY DAMAGE (DOLLARS)	ECONOMIC LOSS (DOLLARS)	RATES ACCIDENT	FATALITY
			I-90-NISSLER JCT		64	5173	9	7	1	17	12	1	11100	67800	3.1	18.3
I 15	1	2		2.9	63	5088	14	11	1	26	16	1	29075	92775	4.8	86.0
					62	4853	13	5		18	7		10430	22680	3.5	18.6
			WEST BUTTE INTERCHANGE		64	3026	3	2		5	2		3900	7700	2.7	
I 15	1	3		1.7	63	3027				NONE						
					62	2898	1			1			600	600	.6	
			BUTTE CITY LIMITS		64	CITY										
I 15	1	5		1.8	63	CITY										
					62	CITY										
			BUTTE CITY LIMITS		64	1920	7	2		9	7		4500	17800	3.5	
I 15	1	6		3.7	63	1737	5	5		10	6		6770	18170	4.3	
					62	1892	4	4	1	9	7	1	5200	48950	3.4	38.1
			JEFFERSON CO. LINE		64	816	33	12	2	47	16	2	25660	123860	5.2	22.2
I 15	51	10		30.3	63	833	18	11		29	13		19590	44290	3.1	
					62	849	20	6	1	27	7	1	16584	60334	2.9	10.7
			BOULDER CITY LIMITS		64	CITY										
I 15	51	11		1.1	63	CITY										
					62	CITY										
			BOULDER CITY LIMITS		64	1076	19	8	1	28	10	1	19545	72445	2.8	9.9
I 15	51	12		25.7	63	1033	25	9		34	12		19250	42050	3.5	
					62	1013	29	6	1	36	11	1	17006	67756	3.8	10.5
			LEWIS & CLARK CO. LINE		64	1613	1			1			100	100	.8	
I 15	5	4		2.2	63	1578		1		1	1		700	2600	.8	
					62	1301	1			1			500	500	1.0	
			HELENA CITY LIMITS		64	CITY										
I 15	5	3		1.8	63	CITY										
					62	CITY										
			FAS 280 HELENA CITY LIMIT		64	1252	1	1		2	4		3800	11400	.7	
I 15	5	20		6.1	63	1336		1		1	1		1000	2900	.3	
					62	2391	13	7		20	11		14700	33950	3.8	
			LINCOLN RD INTERCHANGE													

FAI 015

ROUTE	CO. NO.	SEC. NO.	SECTION DESCRIPTION	SECTION LENGTH	YEAR	AVERAGE DAILY TRAFFIC	NUMBER OF ACCIDENTS: P.D. ONLY	INJURY	FATAL	TOTAL	NO. OF PERSONS: INJURED	KILLED	PROPERTY DAMAGE (DOLLARS)	ECONOMIC LOSS (DOLLARS)	RATES: ACCIDENT	FATALITY
			LINCOLN RD INTERCHANGE		64	1132	15	7	1	23	11	2	19075	107775	2.1	18.1
I 15	5	9		26.8	63	1079	20	4		24	4		8510	16110	2.3	
					62	876	29	5		34	8		16228	30228	3.9	
			MONT 287		64	1036	14	3		17	12		21980	44780	3.0	
I 15	5	10		15.1	63	1016	10	3		13	4		5990	13590	2.3	
					62	853	5	3	1	9	4	1	8780	47280	1.9	21.3
			CASCADE CO. LINE		64	1125	16	4	1	21	13	1	9950	68550	3.2	15.0
I 15	2	19		16.2	63	1097	10	3		13	3		11205	16905	2.0	
					62	911	9	2	1	12	2	1	9807	44807	2.2	18.6
			CASCADE CITY LIMITS		64	CITY										
I 15	2	20		1.1	63	CITY										
					62	CITY										
			CASCADE CITY LIMITS		64	1666	2	1		3	2		2500	6300	.3	
I 15	2	21		14.4	63	1669	4	1	2	7	8	4	10270	158670	.8	45.6
					62	1295	8	2	1	11	7	1	6993	50743	1.7	15.1
			FAS 330 NEAR ULM		64	2428	6	1	1	8	1	1	5400	41200	1.0	12.1
I 15	2	22		9.3	63	2412	6	3		9	4		4080	11680	1.1	
					62	2256	9	5	2	16	11	2	10076	92326	2.1	26.1
			GT. FALLS CITY LIMITS		64	CITY										
I 15	2	4		2.7	63	CITY										
					62	CITY										
			GT. FALLS CITY LIMITS		64	3758	18	5	1	24	8	2	12982	95982	1.8	15.3
I 15	2	3		9.5	63	4123	12	7	1	20	10	1	11985	64285	1.4	7.0
					62	4246	21	11	3	35	19	3	21755	149505	2.4	20.6
			US 91 VAUGHN INTERCHANGE		64	1274	2	1		3	2		1800	5600	.6	
I 15	2	18		10.9	63	1320	7	3	1	11	5	1	11310	54110	2.1	19.0
					62	1295	7	2		9	4		3677	10677	1.8	
			TETON CO. LINE		64	1153	4	1		5	2		3530	7330	1.1	
I 15	31	9		10.8	63	1121	2	5		7	6		2680	14080	1.6	
					62	1151	3	2		5	2		1822	5322	1.1	
			FAS 221 NEAR DUTTON													

FAI 015

ROUTE	CO. NO.	SEC. NO.	SECTION DESCRIPTION	SECTION LENGTH	YEAR	AVERAGE DAILY TRAFFIC	NUMBER OF ACCIDENTS P.D. ONLY	INJURY	FATAL	TOTAL	NO. OF PERSONS INJURED	KILLED	PROPERTY DAMAGE (DOLLARS)	ECONOMIC LOSS (DOLLARS)	RATES ACCIDENT	FATALITY
			FAS 221 NEAR DUTTON		64	1262	5	6	1	12	14	3	10200	138500	2.4	59.2
I 15	31	11		11.0	63	1214	5	2		7	2		1320	5120	1.4	
					62	1251	4	4		8	10		6075	23575	1.6	
			PONDERA COUNTY LINE		64	1472	5		1	6		1	3445	37345	7.6	12.7
I 15	26	10		14.7	63	1437	3	2		5	2		2760	6560	.6	
					62	1461	7	2		9	4		7335	14335	1.1	
			FAS 219		64	2180	1			1			300	300	2.5	
I 15	26	5		.5	63	2242	1	1		2	1		5600	7500	4.9	
					62	2300	1	2		3	4		1450	8450	6.0	
			CONRAD CITY LIMITS		64	CITY										
I 15	26	6		1.0	63	CITY										
					62	CITY										
			CONRAD CITY LIMITS		64	1697	4	2		6	2		4420	8220	1.1	
I 15	26	7		9.1	63	1750	7	4		11	7		4360	17660	1.9	
					62	1732	5	4		9	6		6000	16500	1.6	
			FAS 216 TO VALIER		64	1114	2			2			400	400	.7	
I 15	26	9		6.6	63	1064				NONE						
					62	1117	5			5			6000	6000	1.9	
			TOOLE CO LINE		64	1048	4	1		5	1		3100	5000	1.4	
I 15	21	4		9.1	63	1040	4	3	1	8	3	1	4430	43430	2.3	28.9
					62	1122	9	4		13	4		15250	22250	3.5	
			SHELBY INTERCHANGE		64	911	6	5	1	12	10	1	14000	66900	2.3	19.2
I 15	21	5		15.7	63	914	7	10		17	17		8480	40780	3.2	
					62	728	8	7	1	16	7	1	10785	54535	3.8	23.8
			FAS 215 TO KEVIN		64	761	2	1		3	1		1600	3500	1.1	
I 15	21	6		9.9	63	810	3			3			400	400	1.0	
					62	841	5	2		7	3		3580	8830	2.3	
			SUNBURST CITY LIMITS		64	CITY										
I 15	21	7		1.2	63	CITY										
					62	CITY										
			SUNBURST CITY LIMITS													

FAI 015

ROUTE	CO. NO.	SEC. NO.	SECTION DESCRIPTION	SECTION LENGTH	YEAR	AVERAGE DAILY TRAFFIC	NUMBER OF ACCIDENTS P.D. ONLY	INJURY	FATAL	TOTAL	NO. OF PERSONS INJURED	KILLED	PROPERTY DAMAGE (DOLLARS)	ECONOMIC LOSS (DOLLARS)	RATES ACCIDENT	FATALITY
			SUNBURST CITY LIMITS		64	636	3	2		5	2		2500	6300	2.9	
I 15	21	8		7.5	63	616	1	6		7	7		3290	16590	4.0	
					62	633	1			1			75	75	.6	
			FAS 214 NEAR SWEETGRASS		64	535				NONE						
I 15	21	9		.1	63	549				NONE						
					62	563				NONE						
			MONTANA CANADA LINE													

FAI 090

ROUTE	CO. NO.	SEC. NO.	SECTION DESCRIPTION	SECTION LENGTH	YEAR	AVERAGE DAILY TRAFFIC	NUMBER OF ACCIDENTS P.D. ONLY	INJURY	FATAL	TOTAL	NO. OF PERSONS INJURED	KILLED	PROPERTY DAMAGE (DOLLARS)	ECONOMIC LOSS (DOLLARS)	RATES ACCIDENT	FATALITY
			MONTANA-IDAHO LINE		64	1621	46	26		72	41		52020	129920	2.6	
I 90	54	1		46.8	63	1540	50	9	5	64	14	7	50670	310370	2.4	26.6
					62	1681	45	19	3	67	33	81	11118	420868	2.3	27.9
			SUPERIOR CITY LIMITS		64	CITY										
I 90	54	2		2.0	63	CITY										
					62	CITY										
			SUPERIOR CITY LIMITS		64	1686	29	8	1	38	11	1	44635	99435	2.2	5.9
I 90	54	3		27.5	63	1572	36	8	1	45	10	1	34240	86540	2.8	6.4
					62	1817	32	9	1	42	14	1	84619	140619	2.3	5.5
			ALBERTON CITY LIMITS		64	CITY		1								
I 90	54	4		1.4	63	CITY										
					62	CITY										
			ALBERTON CITY LIMITS		64	1733	1			1			100	100	2.0	
I 90	54	5		.8	63	1650	1		1	2		1	900	34200	4.2	207.6
					62	1922	1	1		2	1		750	2500	3.6	
			MISSOULA COUNTY LINE		64	2063	27	11	1	39	18	1	51435	119535	2.7	7.0
I 90	4	1		19.1	63	1977	22	6		28	7		28150	41450	2.0	
					62	2039	9	5		14	8		7845	21845	1.0	
			US 93 RTE 5		64	5696	22	10		32	18		16880	51080	2.2	
I 90	4	3		7.0	63	5317	32	6	1	39	17	1	23570	89170	2.9	7.4
					62	5432	24	4	2	30	8	2	17250	94250	2.2	14.4
			MISSOULA CITY LIMITS		64	CITY										
I 90	4	4		2.5	63	CITY										
					62	CITY										
			MISSOULA CITY LIMITS		64	6034	23	6	1	30	10	1	17727	70627	2.7	9.1
I 90	4	5		5.0	63	5898	19	10		29	11		11623	32523	2.7	
					62	5874	23	7	1	31	10	1	11080	60080	2.9	9.3
			FAP 2 NEAR BONNER		64	622		1		5	1		1300	3200	5.2	
I 90	4	16		4.2	63											
					62											
			TURAH INTERCHANGE FAP 2													

ROUTE	CO. NO.	SEC. NO.	SECTION DESCRIPTION	SECTION LENGTH	YEAR	AVERAGE DAILY TRAFFIC	NUMBER OF ACCIDENTS P.D. ONLY	INJURY	FATAL	TOTAL	NO. OF PERSONS INJURED	KILLED	PROPERTY DAMAGE (DOLLARS)	ECONOMIC LOSS (DOLLARS)	RATES ACCIDENT	FATALITY
			TURAH INTERCHANGE FAP 2		64	597	1			1			400	400	.5	
I 90	4	17		8.8	63											
					62											
			TOWN OF CLINTON		64	2130	11	3		14	3		6244	11944	2.1	
I 90	4	7		8.6	63	2014	7	3		10	3		6690	12390	1.6	
					62	2026	8			8			2880	2880	1.3	
			GRANITE COUNTY LINE		64	2089	26	9		35	14		33950	60550	2.0	
I 90	46	1		23.1	63	2039	27	10		37	15		21270	49770	2.2	
					62	2075	29	9	1	39	18	1	28041	91041	2.2	5.7
			DRUMMOND CITY LIMITS		64	CITY										
I 90	46	2		.9	63	CITY										
					62	CITY										
			DRUMMOND CITY LIMITS		64	2265	2	1		3	1		3700	5600	2.6	
I 90	46	3		1.4	63	1953	1			1			2300	2300	1.0	
					62	2166				NONE						
			FAS 271		64	2173	3	1		4	1		525	2425	1.1	
I 90	46	4		4.6	63	1931	1	1		2	1		1320	3220	.6	
					62	2070	2	1		3	1		10620	12370	.9	
			POWELL COUNTY LINE		64	2248	18	10		28	15		46600	75100	2.4	
I 90	28	2		14.0	63	2247	9	6	1	16	12	1	7580	63680	1.4	8.7
					62	2129	10	3		13	4		6454	13454	1.2	
			US 12		64	2061	2	5		7	19		10300	46400	.9	
I 90	28	8		10.0	63	1993	4	3		7	3		3930	9630	1.0	
					62	1822	8	2		10	3		19051	24301	1.5	
			NO DEER LODGE INTERCHANGE		64	1019		1		1	1		700	2600	2.1	
I 90	28	9		1.3	63	1044				NONE						
					62	NON	EX									
			DEER LODGE CITY LIMITS		64	CITY										
I 90	28	9		.3	63	CITY										
					62	CITY										
			DEER LODGE CITY LIMITS													

FAI 090

ROUTE	CO. NO.	SEC. NO.	SECTION DESCRIPTION	SECTION LENGTH	YEAR	AVERAGE DAILY TRAFFIC	NUMBER OF ACCIDENTS P.D. ONLY	INJURY	FATAL	TOTAL	NO. OF PERSONS INJURED	KILLED	PROPERTY DAMAGE (DOLLARS)	ECONOMIC LOSS (DOLLARS)	RATES ACCIDENT	FATALITY
			DEER LODGE CITY LIMITS													
I 90	28	9		1.4	64	1019				NONE						
					63	1044				NONE						
					62	NON	EX									
			SO DEER LODGE INTERCHANGE													
I 90	28	6		7.5	64	2052	11	7		18	9		10400	27500	3.2	
					63	2084	12	4		16	4		5870	13470	2.8	
					62	1826	4	2		6	3		3525	8775	1.2	
			DEER LODGE COUNTY LINE													
I 90	30	6		6.9	64	1990	12	10		22	19		29750	65850	4.4	
					63	1971	6	3		9	4		5740	13340	1.8	
					62	2069	5	6		11	10		13260	30760	2.1	
			MONT 48													
I 90	30	7		5.3	64	1492	1	2		3	2		23100	26900	1.0	
					63	1520		2		2	2		2550	6350		
					62	1525	2	1		3	1		1680	3430		
			ANACONDA INTER US 10A													
I 90	30	14		2.1	64	742				NONE						
					63											
					62											
			SILVER BOW COUNTY LINE													
I 90	1	1		8.9	64	3464	11	7	1	19	11	1	29050	83850	1.7	8.9
					63	3358	19	8	2	29	13	2	23060	114360	2.8	19.0
					62	3328	21	8	2	31	21	3	17715	148965	3.0	28.7
			I-15 NISSLER JCT													
I 90	1	2		2.9	64	5173	9	7	1	17	12	1	11100	67800	3.1	18.3
					63	5088	14	11	1	26	16	1	29075	92775	4.8	18.6
					62	4853	13	5		18	7		10430	22680	3.5	
			WEST BUTTE INTERCHANGE													
I 90	1	15		2.1	64	310		1		1	1		500	2400	4.2	
					63											
					62											
			MONTANA ST INTERCHANGE													
I 90	1	5		1.6	64	CITY										
					63	CITY										
					62	CITY										
			HARRISON AVE INTERCHANGE													
I 90	1	5		.6	64	CITY										
					63	CITY										
					62	CITY										
			BUTTE CITY LIMITS													

FAI 090

ROUTE	CO. NO.	SEC. NO.	SECTION DESCRIPTION	SECTION LENGTH	YEAR	AVERAGE DAILY TRAFFIC	NUMBER OF ACCIDENTS P.D. ONLY	INJURY	FATAL	TOTAL	NO. OF PERSONS INJURED	KILLED	PROPERTY DAMAGE (DOLLARS)	ECONOMIC LOSS (DOLLARS)	RATES ACCIDENT	FATALITY
			BUTTE CITY LIMITS		64	5355	11	1		12	1		4020	5920	2.7	
I	90	1	14	2.3	63	5456	13	3		16	4		4500	12100	3.5	
					62	5296	8	4		12	8		8645	22645	2.7	
			FAS 393		64	2603	29	8	1	38	12	2	45450	136050	4.5	23.7
I	90	1	12	8.9	63	2538	22	11		33	19		25590	61690	4.0	
					62	2551	19	10		29	12		15841	36841	3.5	
			JEFFERSON CO. LINE		64	1799	13	8	1	22	10	1	14830	67730	3.9	17.5
I	90	51	1	8.7	63	1650	10	4	2	16	8	2	12505	94305	3.1	38.2
					62	1687	12	5		17	7		13230	25480	3.2	
			MONT 41		64	1564	4	3		7	3		3500	9200	1.5	
I	90	51	2	8.3	63	1491	5			5			1100	1100	1.1	
					62	1519	5			5			2270	2270	1.1	
			WHITEHALL CITY LIMITS		64	CITY										
I	90	51	4	1.0	63	CITY										
					62	CITY										
			WHITEHALL CITY LIMITS		64	1655	5			5			8000	8000	1.5	
I	90	51	5	5.4	63	1630		2		2	2		2600	6400	.6	
					62	1504	6	2		8	6		3290	13790	2.7	
			FAS 281		64	1384	4	3		7	4		6900	14500	1.0	
I	90	51	6	13.7	63	1319	7	2		9	4		7390	14990	1.4	
					62	1349	14	1		15	1		25957	27707	2.2	
			MONT 287A		64	1316	4	2		6	4		5900	13500	2.4	
I	90	51	7	5.3	63	1231	2			2			1030	1030	.8	
					62	1330	3			3			1700	1700	1.2	
			BROADWATER CO. LINE		64	1355	5	1		6	1		1460	3360	2.6	
I	90	43	5	4.6	63	1276	1			1			50	50	.5	
					62	1326	3	2		5	1		3800	5550	2.2	
			MONT 287		64	2115				NONE						
I	90	43	6	.1	63	1885	3			3			2660	2660	43.6	
					62	2217	2	1		3	2		3475	6975	37.1	
			GALLATIN CO. LINE													

FAI 090

ROUTE	CO. NO.	SEC. NO.	SECTION DESCRIPTION	SECTION LENGTH	YEAR	AVERAGE DAILY TRAFFIC	NUMBER OF ACCIDENTS P.D. ONLY	INJURY	FATAL	TOTAL	NO. OF PERSONS INJURED	KILLED	PROPERTY DAMAGE (DOLLARS)	ECONOMIC LOSS (DOLLARS)	RATES ACCIDENT	FATALITY
			GALLATIN CO. LINE		64	2291	3			3			2800	2800	1.6	
I 90	6	2		2.2	63	1897	2	1		3	1		1530	3430	2.0	
					62	2223	3			3			1100	1100	1.7	
			THREE FORKS CITY LIMITS		64	CITY										
I 90	6	3		.9	63	CITY										
					62	CITY										
			THREE FORKS CITY LIMITS		64	169	1			1			400	400	2.9	
I 90	6	24		5.6	63											
					62											
			LOGAN INTERCHANGE		64	165	1			1			1200	1200	3.1	
I 90	6	25		5.4	63											
					62											
			MANHATTAN INTERCHANGE		64	179				NONE						
I 90	6	26		1.2	63											
					62											
			FAP 2-OLD US 10		64	2460	17	2	1	20	3	1	14637	54237	2.9	14.3
I 90	6	7		7.8	63	2283	13	6	1	20	6	2	10110	88110	3.1	30.8
					62	2387	7		3	10	5	3	7487	110737	1.4	44.1
			BELGRADE CITY LIMITS		64	CITY										
I 90	6	8		.9	63	CITY										
					62	CITY										
			BELGRADE CITY LIMITS		64	3466	14	7	2	23	12	3	19650	144150	3.0	38.9
I 90	6	9		6.1	63	3385	11	7		18	8		11170	26370	2.4	
					62	3494	13	5		18	8		9216	23216	2.3	
			FAS 411		64	4766	7	1	1	9	1	1	6500	42300	2.2	24.0
I 90	6	10		2.4	63	4518	4	7	2	13	13	2	7840	99140	3.3	50.5
					62	4399	10	6		16	8		8827	22827	4.2	
			BOZEMAN CITY LIMITS		64	CITY										
I 90	6	11		2.7	63	CITY										
					62	CITY										
			BOZEMAN CITY LIMITS													

ROUTE	CO. NO.	SEC. NO.	SECTION DESCRIPTION	SECTION LENGTH	YEAR	AVERAGE DAILY TRAFFIC	NUMBER OF ACCIDENTS P.D. ONLY	INJURY	FATAL	TOTAL	NO. OF PERSONS INJURED	KILLED	PROPERTY DAMAGE (DOLLARS)	ECONOMIC LOSS (DOLLARS)	RATES ACCIDENT	FATALITY
			BOZEMAN CITY LIMITS		64	2647	16	3	2	21	7	3	14245	129245	1.8	26.1
I 90	6	12		11.9	63	2633	18	14		32	20		21340	59340	2.8	
					62	2513	25	8		33	11		18285	37535	3.0	
			PARK COUNTY LINE		64	2326	7	6	1	14	8	1	38100	87200	1.8	12.7
I 90	49	1		9.3	63	2324	6			6			1670	1670	.8	
					62	2371	5	1		6	1		3105	4855	.7	
			LIVINGSTON INTERCHANGE W		64	1720	3			3			6100	6100	2.4	
I 90	49	12		2.0	63	1654	1			1			50	50	.8	
					62	968				NONE						
			US 89 INTERCHANGE		64	1340	1			1			500	500	.4	
I 90	49	13		4.9	63	1415		3		3	4		1830	9430	1.2	
					62	835	1	1		2	1		1150	2900	1.3	
			LIVINGSTON INTERCHANGE E		64	2585				NONE						
I 90	49	14		2.5	63	2473	2	2		4	2		2900	6700	1.8	
					62	2510	10	2	1	13	4	1	10731	49231	5.7	43.7
			US 89 MISSION INTER		64	1778	13	5		18	5		16730	26230	2.0	
I 90	49	4		13.6	63	1675	13	10		23	12		18900	41700	2.8	
					62	1761	14	7	1	22	14	1	21406	77406	2.5	11.4
			SWEETGRASS CO. LINE		64	1821	14		1	15	2	1	12500	50200	1.6	10.4
I 90	40	1		14.4	63	1724	11	1		12	1		5380	7280	1.3	
					62	1752	11	5		16	5		11994	20744	1.7	
			BIG TIMBER CITY LIMITS		64	CITY										
I 90	40	2		.9	63	CITY										
					62	CITY										
			BIG TIMBER CITY LIMITS		64	1599	24	8	2	34	13	4	45100	205400	2.6	31.2
I 90	40	3		22.0	63	1515	22	4	1	27	8	2	14540	96340	2.2	16.4
					62	1581	18	5	2	25	5	3	39621	142871	2.0	23.6
			STILLWATER COUNTY LINE		64	1597	16	5		21	6		9280	20680	2.0	
I 90	32	1		17.6	63	1470	25	7	1	33	8	1	38175	86675	3.5	10.6
					62	1548	23	8	1	32	15	1	18524	76274	3.2	10.1
			COLUMBUS CITY LIMITS													

FAI 090

ROUTE	CO. NO.	SEC. NO.	SECTION DESCRIPTION	SECTION LENGTH	YEAR	AVERAGE DAILY TRAFFIC	NUMBER OF ACCIDENTS P.D. ONLY	INJURY	FATAL	TOTAL	NO. OF PERSONS INJURED	KILLED	PROPERTY DAMAGE (DOLLARS)	ECONOMIC LOSS (DOLLARS)	RATES ACCIDENT	FATALITY
			COLUMBUS CITY LIMITS		64	CITY										
I 90	32	2		.6	63	CITY										
					62	CITY										
			COLUMBUS CITY LIMITS		64	1880	22	10		32	15		25325	53825	2.3	
I 90	32	3		20.3	63	1885	17	8	1	26	13	1	9065	67065	1.9	7.2
					62	1924	18	7	1	26	12	2	20629	104629	1.8	14.0
			YELLOWSTONE CO. LINE		64	2013	11	3		14	4		19250	26850	3.7	
I 90	3	1		5.1	63	2558	8	2	2	12	6	3	9460	120760	2.5	63.0
					62	2612	8	3		11	4		5845	12845	2.3	
			LAUREL CITY LIMITS		64	CITY										
I 90	3	2		.8	63	CITY										
					62	CITY										
			LAUREL CITY LIMITS		64	598	2			2			400	400	2.5	
I 90	3	31		3.6	63											
					62											
			MOSSMAIN INTERCHANGE		64	4914	20	10		30	15		17975	46475	1.9	
I 90	3	4		8.7	63	4699	9	9		18	11		9377	30277	1.2	
					62	4289	21	10	2	33	21	3	24740	155990	2.4	22.0
			WEST BILLINGS INTERCHANGE		64	10917	12	3		15	3		6350	12050	3.4	
I 90	3	5		1.1	63	10211	9	4	1	14	4	1	5705	46605	3.4	24.4
					62	8922	14	1		15	7		7575	19825	3.5	
			SOUTHSIDE BY PASS		64	9700	1			1			100	100	.7	
I 90	3	6		.4	63	9250	1			1			350	350	.7	
					62	9180	5	1		6	2		2500	6000	3.6	
			BILLINGS CITY LIMITS		64	CITY										
I 90	3	8		2.8	63	CITY										
					62	CITY										
			BILLINGS CITY LIMITS		64	11400	8	6	1	15	7	1	9300	56500	12.0	80.1
I 90	3	9		.3	63	11000	6	3		9	4		4040	11640	7.5	
					62	10876	12	2		14	3		4355	9605	11.8	
			I 94													

FAI 090

ROUTE	CO. NO.	SEC. NO.	SECTION DESCRIPTION	SECTION LENGTH	YEAR	AVERAGE DAILY TRAFFIC	NUMBER OF ACCIDENTS P.D. ONLY	INJURY	FATAL	TOTAL	NO. OF PERSONS INJURED	KILLED	PROPERTY DAMAGE (DOLLARS)	ECONOMIC LOSS (DOLLARS)	RATES ACCIDENT	FATALITY
			I 94													
					64	2014	52	11	4	67	25	6	49585	300485	3.5	31.5
I 90	3	18		25.9	63	1922	27	10	1	38	23	1	21335	98335	2.1	5.5
					62	1653	35	10	2	47	15	2	36896	126146	3.0	12.7
			BIG HORN COUNTY LINE													
					64	1463	30	8	1	39	12	5	45575	237875	3.3	42.2
I 90	22	1		22.2	63	1574	30	7	2	39	16	3	21035	151335	3.1	23.5
					62	1449	22	7		29	11		20041	39291	2.5	
			HARDIN CITY LIMITS													
					64	CITY										
I 90	22	2		1.0	63	CITY										
					62	CITY										
			HARDIN CITY LIMITS													
					64	2991	6	1		7	1		3100	5000	3.8	
I 90	22	3		1.7	63	3097	10	4		14	5		6550	16050	7.3	
					62	2683	6			6			3230	3230	3.6	
			FAS 384													
					64	2043	14	4		18	4		12800	20400	1.9	
I 90	22	4		12.7	63	1943	8	5	1	14	38	1	10000	115500	1.6	11.1
					62	1918	15	4		19	4		19070	26070	2.1	
			US 212 INTERCHANGE													
					64	1098	11	4		15	5		36625	46125	1.9	
I 90	22	9		19.2	63	1136	4	3	1	8	6	3	5120	116420	1.0	37.7
					62	1201	9	3	1	13	8	1	10630	56130	1.5	11.9
			FAS 463 NEAR LODGEGRASS													
					64	970	8	4		12	5		12200	21700	1.5	
I 90	22	7		22.6	63	905	12	1	1	14	3	1	6460	45460	1.9	13.4
					62	906	15	1	1	17	2	1	34535	69535	2.3	13.4
			MONT-WYO STATE LINE													

FAI 094

RDUTE	CD. ND.	SEC. NO.	SECTIDN DESCRIPTION	SECTIDN LENGTH	YEAR	AVERAGE DAILY TRAFFIC	NUMBER DF ACCIDENTS P.D. DNLY	INJURY	FATAL	TDTAL	ND. DF PERSDNS INJURED	KILLED	PRDPERTY DAMAGE (DDLLARS)	ECONOMIC LDSS (DOLLARS)	RATES ACCIDENT	FATALITY
			US 87		64	8490	38	9		47	16		25345	55745	4.3	
I 94	3	10		3.5	63	8532	31	9	1	41	15	1	25440	87240	3.8	9.2
					62	8162	42	9		51	13		26150	48900	4.9	
			US 87		64	2357	22	15	2	39	25	3	39400	188600	2.7	20.4
I 94	3	11		17.1	63	2240	27	14	1	42	22	1	39330	114430	3.0	7.2
					62	2276	28	8	1	37	14	1	22810	78810	2.6	7.0
			FAS 303 NEAR WORDEN		64	1359	14	2	3	19	7	6	13200	229900	1.1	34.7
I 94	3	15		34.9	63	1306	11	3		14	7		6570	19870	.8	
					62	1331	16	8	1	25	9	1	19300	66550	1.5	5.9
			MONT 47		64	1259		1		1	1		500	2400	3.1	
I 94	3	16		.7	63	1203	1			1			180	180	1.0	
					62	1199				NONE						
			OLD US 10		64	92	1			1			200	200	19.9	
I 94	3	32		1.5	63											
					62											
			TREASURE COUNTY LINE		64	92	5			5			1900	1900	9.4	
I 94	33	4		15.8	63											
					62											
			HYSHAM INTERCHANGE		64	104				NONE						
I 94	33	6		2.0	63											
					62											
			HYSHAM CITY LIMITS		64	CITY										
I 94	33	5		.5	63	CITY										
					62	CITY										
			HYSHAM CITY LIMITS		64	1258	7	2	1	10	3	1	8290	47890	2.1	20.7
I 94	33	3		10.5	63	1148	4	1	1	6	2	2	3750	74150	1.4	45.5
					62	1223	6	2		8	4		7285	14285	1.7	
			ROSEBUD COUNTY LINE		64	1260	3	2		5	2		3300	7100	1.1	
I 94	29	4		9.5	63	1173	1	4		5	8		16290	31490	1.2	
					62	1147	5	1		6	2		4620	8120	1.5	
			FAS 315													

FAI 094

ROUTE	CO. NO.	SEC. NO.	SECTION DESCRIPTION	SECTION LENGTH	YEAR	AVERAGE DAILY TRAFFIC	NUMBER OF ACCIDENTS P.D. ONLY	INJURY	FATAL	TOTAL	NO. OF PERSONS INJURED	KILLED	PROPERTY DAMAGE (DOLLARS)	ECONOMIC LOSS (DOLLARS)	RATES ACCIDENT	FATALITY
			FAS 315		64	1462	7	2		9	3		7600	13300	2.8	
I 94	29	5		6.1	63	1443	4	2	1	7	5	1	5060	47860	2.2	31.1
					62	1396	3	1	1	5	2	1	4700	39700	1.6	32.2
			FORSYTH CITY LIMITS		64	CITY										
I 94	29	6		1.8	63	CITY										
					62	CITY										
			FORSYTH CITY LIMITS		64	1384	17	9	1	27	9	1	16580	67580	2.1	7.9
I 94	29	7		25.2	63	1349	19	8		27	9		27970	45070	2.2	
					62	1403	17	3	1	21	4	5	12484	176984	1.6	38.7
			CUSTER CO LINE		64	1472	7	1		8			2520	2520	1.0	
I 94	14	1		15.4	63	1475	14	5		19	8		7500	22700	2.3	
					62	1584	10	7		17	14		7784	32284	1.9	
			WEST MILES CITY INTER		64	817	3		1	4		1	3600	37500	4.8	119.8
I 94	14	2		2.8	63	573	1			1			300	300	1.7	
					62	393				NONE						
			US 312 BROADUS RD INTER		64	899	1			1			300	300	1.1	
I 94	14	3		2.9	63	544				NONE						
					62	476				NONE						
			US 12-BAKER RD INTER		64	1192	9	2		11	2		3750	7550	3.3	
I 94	14	4		7.7	63	1021	2			2			710	710	.7	
					62	1205	3			3			1950	1950	.9	
			US 10 NEAR MILES CITY		64	1239	5	2		7	5		6300	15800	1.1	
I 94	14	5		13.6	63	1154	3	3		6	3		11200	16900	1.0	
					62	1150	6	2		8	2		1450	4950	1.4	
			PRAIRIE COUNTY LINE		64	1192	11	5		16	9		7790	24890	2.8	
I 94	45	1		13.1	63	1095	7	3	2	12	7	4	12570	159070	2.3	76.4
					62	1163	11	2	1	14	2	3	8612	106612	2.5	53.9
			TERRY CITY LIMITS		64	CITY										
I 94	45	2		1.0	63	CITY										
					62	CITY										
			TERRY CITY LIMITS													

FAI 094

ROUTE	CO. NO.	SEC. ND.	SECTION DESCRIPTION	SECTION LENGTH	YEAR	AVERAGE DAILY TRAFFIC	NUMBER DF ACCIDENTS P.D. DNLY	INJURY	FATAL	TDTAL	ND. DF PERSDNS INJURED	KILLED	PRDPERTY DAMAGE (DDLLARS)	ECONDMIC LDSS (OOLLARS)	RATES ACCIDENT	FATALITY
			TERRY CITY LIMITS		64	1065	8	1	1	10	7	1	5275	52475	1.8	17.6
I 94	45	4		14.6	63	1040	7	3		10	5		8230	17730	1.8	
					62	1032	7	1	2	10	1	3	10005	106255	1.8	54.6
			DAWSON CO LINE		64	1159	6	3	1	10	7	1	11400	58600	1.1	11.3
I 94	16	1		21.0	63	1145	13	3		16	3		6210	11910	1.8	
					62	1139	14	1	1	16	3	1	10928	47678	1.8	11.5
			MONT 20S		64	6174	2	1		3	1		1000	2900	1.9	
I 94	16	2		.7	63	6151	2	1		3	1		890	2790	1.9	
					62	5362	5	1		6	2		2825	6325	4.4	
			MONT 16		64	7360	2			2			443	443	.9	
I 94	16	3		.8	63	6803	6			6			2050	2050	3.0	
					62	6507	3			3			1300	1300	1.6	
			GLENDIVE CITY LIMITS		64	CITY										
I 94	16	4		1.9	63	CITY										
					62	CITY										
			GLENDIVE CITY LIMITS		64	1254	12	5	1	18	8	1	11545	60645	2.0	11.2
I 94	16	5		19.5	63	1193	15	5	1	21	10	1	15260	67560	2.4	11.5
					62	1212	15	4		19	5		12701	21451	2.0	
			WIBAUX CO LINE		64	1051	5	1		6	2		3100	6900	2.3	
I 94	52	1		6.7	63	1024	2	3		5	4		2690	10290	2.0	
					62	1206	5	2		7	2		4709	8209	2.4	
			WIBAUX CITY LIMITS		64	CITY										
I 94	52	2		.7	63	CITY										
					62	CITY										
			WIBAUX CITY LIMITS		64	779				NONE						
I 94	52	7		.3	63	626	1			1			170	170	14.6	
					62	1100				NONE						
			EAST WIBAUX INTERCHANGE		64	1222	2			2			600	600	.6	
I 94	52	3		7.7	63	1128	2	1		3	2		3770	7570	.9	
					62	1141	8	1		9	1		7950	9700	2.8	
			MONTANA N.D. LINE													

FAP 001

ROUTE	CO. NO.	SEC. NO.	SECTION DESCRIPTION	SECTION LENGTH	YEAR	AVERAGE DAILY TRAFFIC	NUMBER OF ACCIDENTS P.D. ONLY	INJURY	FATAL	TOTAL	NO. OF PERSONS INJURED	KILLED	PROPERTY DAMAGE (DOLLARS)	ECONOMIC LOSS (DOLLARS)	RATES ACCIDENT	FATALITY
			MONTANA-IDAHO LINE		64	853	13	3		16	5		10500	20000	3.7	
US 2	56	1		13.9	63	801	4	4		8	6		2530	13930	2.0	
					62	842	1			1			750	750	.2	
			TROY CITY LIMITS		64	CITY										
US 2	56	2		.5	63	CITY										
					62	CITY										
			TROY CITY LIMITS		64	1385	3	2	2	7	6	2	6500	85700	5.5	158.3
US 2	56	3		2.5	63	1361	2	2		4	5		1450	10950	3.2	
					62	1460	7			7			35560	35560	5.3	
			FAS 202		64	1333	29	9	1	39	17		24470	56770	5.2	
US 2	56	4		15.3	63	1303	18	2		20	2		7060	10860	2.7	
					62	1308	10	6	2	18	10	2	15100	95600	2.5	27.4
			LIBBY CITY LIMITS		64	CITY										
US 2	56	5		.9	63	CITY										
					62	CITY										
			LIBBY CITY LIMITS		64	963	37	11		48	16		23625	54025	4.9	
US 2	56	6		27.6	63	892	25	15	1	41	22	3	13830	155530	4.6	33.4
					62	901	22	5	1	28	9	1	14163	61413	3.1	11.0
			MANICKE JUNCTION		64	706	15	5		20	6		31800	43200	3.9	
US 2	56	7		19.7	63	672	11	2	1	14	3	1	14600	53600	2.9	20.7
					62	647	8	3		11	3		13100	18350	2.4	
			FLATHEAD COUNTY LINE		64	695	8	2		10	2		6500	10300	2.0	
US 2	7	1		20.1	63	687	11	4		15	7		19370	32670	3.0	
					62	681	12	2		14	2		8675	12175	2.8	
			MARION JUNCTION		64	1114	12	6	1	19	9	1	10800	61800	2.3	12.4
US 2	7	2		19.9	63	1222	22	4		26	4		7140	14740	2.9	
					62	1040	10	7		17	8		11222	25222	2.3	
			KALISPELL CITY LIMITS		64	CITY										
US 2	7	3		1.1	63	CITY										
					62	CITY										
			KALISPELL CITY LIMITS													

FAP 001

ROUTE	CO. NO.	SEC. NO.	SECTION DESCRIPTION	SECTION LENGTH	YEAR	AVERAGE DAILY TRAFFIC	NUMBER OF ACCIDENTS P.D. ONLY	INJURY	FATAL	TOTAL	NO. OF PERSONS INJURED	KILLED	PROPERTY DAMAGE (DOLLARS)	ECONOMIC LOSS (DOLLARS)	RATES ACCIDENT	FATALITY
			KALISPELL CITY LIMITS		64	8476	28	9	1	38	11	1	18910	73710	8.8	23.1
US 2	7	4		1.4	63	8002	18	9		27	12		15150	37950	6.6	
					62	7109	13	1		14	1		5390	7140	3.9	
			FAS 206		64	2177	7	4		11	7		7528	20828	2.6	
US 2	7	5		5.4	63	2174	8	7		15	8		6820	22020	3.5	
					62	2164	12	4		16	5		8079	16829	3.8	
			MONT. 35		64	1646	10	2	1	13	7	1	9795	56995	2.1	16.5
US 2	7	6		10.1	63	1563	7	4		11	6		5900	17300	1.9	
					62	1603	11	4		15	6		18100	28600	2.5	
			MONT. 40		64	1792	30	17	4	51	28	4	36695	225495	5.2	41.0
US 2	7	7		14.9	63	1635	25	9		34	18		21500	55700	3.8	
					62	1737	33	10	1	44	12	1	21922	74422	4.7	10.6
			WEST GLACIER SPUR		64	506	9	3	1	13	3	1	6798	46398	2.5	19.5
US 2	7	8		27.8	63	528	9	1		10	1		6940	8840	1.9	
					62	551	19	3	1	23	6	2	18473	91973	4.1	35.8
			GLACIER PARK BOUNDARY		64	485	14	4		18	5		8175	17675	6.0	
US 2	7	9		16.9	63	508	8	3		11	4		9350	16950	3.5	
					62	521	13	4	1	18	6	1	42665	84665	5.6	31.1
			GLACIER COUNTY LINE		64	680	5	1		6	1		2600	4500	2.1	
US 2	38	1		11.3	63	617	5	3		8	3		11310	17010	3.2	
					62	652	6			6			2245	2245	2.3	
			EAST GLACIER SPUR		64	689	12	5	1	18	8	1	9675	58775	6.4	35.5
US 2	38	2		11.2	63	725	10	5		15	5		7130	16630	5.0	
					62	742	14	8	2	24	14	3	15517	134517	7.8	98.0
			PTW NEAR BROWNING		64	NON	EX									
US 2	38			1.3	63	NON	EX									
					62	NON	EX									
			US 89		64	1575	4			4			2600	2600	3.0	
US 2	38	5		2.3	63	1656	6	1		7	2		5000	8800	5.0	
					62	1775	7			7			7978	7978	4.7	
			US 89													

FAP 001

ROUTE	CO. NO.	SEC. NO.	SECTION DESCRIPTION	SECTION LENGTH	YEAR	AVERAGE DAILY TRAFFIC	NUMBER OF ACCIDENTS P.D. ONLY	INJURY	FATAL	TOTAL	NO. OF PERSONS INJURED	KILLED	PROPERTY DAMAGE (DOLLARS)	ECONOMIC LOSS (DOLLARS)	RATES ACCIDENT	FATALITY
			US 89		64	883	23	5	1	29	12	2	15445	106045	2.9	20.2
US 2	38	6		30.7	63	924	24	5	3	32	7	3	22495	135695	3.1	29.0
					62	1006	28	8	1	37	15	1	31107	88857	3.3	8.9
			CUT BANK CITY LIMITS		64	CITY										
US 2	38	7		1.0	63	CITY										
					62	CITY										
			CUT BANK CITY LIMITS		64	1644	4	1		5	2		2505	6305	3.5	
US 2	38	8		2.4	63	1672	4	2		6	2		3820	7620	4.1	
					62	1756	2	2		4	3		2575	7825	2.6	
			FAS 389		64	1028	5	2	1	8	4	1	7900	49400	4.2	52.3
US 2	38	9		5.1	63	1105	5			5			1950	1950	2.4	
					62	1230	3			3			2115	2115	1.3	
			GLACIER COUNTY LINE		64	937	6	4		10	8		5850	21050	1.9	
US 2	21	1		15.1	63	982	3	8		11	11		5860	26760	2.0	
					62	1041	8	2		10	3		6185	11435	1.7	
			I 15 INTERCHANGE		64	1906	2			2			350	350	3.6	
US 2	21	10		.8	63	1935		1		1	1		600	2500	1.8	
					62	1868		1		1	1		1200	2950	1.8	
			SHELBY CITY LIMITS		64	CITY										
US 2	21	2		.8	63	CITY										
					62	CITY										
			SHELBY CITY LIMITS		64	849	3	2	2	7	6	4	11700	158700	.8	48.0
US 2	21	3		26.9	63	888	4	6	1	11	18	1	9690	77190	1.3	11.5
					62	918	9	6		15	8		10365	24365	1.7	
			LIBERTY CO. LINE		64	789		1		1	1		1000	2900	.2	
US 2	48	1		14.7	63	806	2	3		5	4		14100	21700	1.2	
					62	895	6			6			5545	5545	1.2	
			CHESTER CITY LIMITS		64	CITY										
US 2	48	3		.9	63	CITY										
					62	CITY										
			CHESTER CITY LIMITS													

FAP 001

ROUTE	CO. NO.	SEC. NO.	SECTION DESCRIPTION	SECTION LENGTH	YEAR	AVERAGE DAILY TRAFFIC	NUMBER OF ACCIDENTS P.D. ONLY	INJURY	FATAL	TOTAL	NO. OF PERSONS INJURED	KILLED	PROPERTY DAMAGE (DOLLARS)	ECONOMIC LOSS (DOLLARS)	RATES ACCIDENT	FATALITY
			CHESTER CITY LIMITS													
					64	940	1	2		3	4		2400	10000	.9	
US 2	48	4		10.0	63	996	4	1		5	2		2940	6740	1.4	
					62	1050	1	1		2	1		2500	4250	.5	
			HILL CO. LINE													
					64	911	1	1		2	1		443	2343	.6	
US 2	12	1		9.3	63	913	2			2			950	950	.6	
					62	1039	2	3		5	4		6175	13175	1.4	
			FAS 231 NEAR RUDYARD													
					64	972	1			1			400	400	.5	
US 2	12	7		5.8	63	925				NONE						
					62	989	2			2			660	660	1.0	
			HINGHAM CITY LIMITS													
					64	CITY										
US 2	12	8		.5	63	CITY										
					62	CITY										
			HINGHAM CITY LIMITS													
					64	1062	10	2	1	13	2	2	7800	79400	1.1	16.7
US 2	12	2		30.9	63	1088	7	3		10	5		3870	13370	.8	
					62	1140	3	2	1	6	3	1	4130	40880	.5	7.8
			US 87													
					64	3171	7	1		8	1		3550	5450	2.8	
US 2	12	3		2.5	63	3236	3			3			590	590	1.0	
					62	2869	11	1		12	3		12595	17845	4.6	
			HAVRE CITY LIMITS													
					64	CITY										
US 2	12	4		1.4	63	CITY										
					62	CITY										
			HAVRE CITY LIMITS													
					64	2025	9	8		17	11		17100	38000	2.9	
US 2	12	5		8.0	63	2039	3	3	1	7	5	1	4880	47680	1.2	16.8
					62	2083	12	2	1	15	9	2	10595	89345	2.5	32.9
			BLAINE CO. LINE													
					64	1608	5	3		8	5		5000	14500	1.1	
US 2	24	1		12.6	63	1563	5	1		6	4		2260	9860	.8	
					62	1653	5	4	1	10	7	1	9095	52845	1.3	13.2
			CHINOOK CITY LIMITS													
					64	CITY										
US 2	24	2		.5	63	CITY										
					62	CITY										
			CHINOOK CITY LIMITS													

FAP 001

ROUTE	CO. NO.	SEC. NO.	SECTION DESCRIPTION	SECTION LENGTH	YEAR	AVERAGE DAILY TRAFFIC	NUMBER OF ACCIDENTS P.D. ONLY	INJURY	FATAL	TOTAL	NO. OF PERSONS INJURED	KILLED	PROPERTY DAMAGE (DOLLARS)	ECONOMIC LOSS (DOLLARS)	RATES ACCIDENT	FATALITY
			CHINOOK CITY LIMITS													
					64	1393	11	2		13	4		10260	17860	1.2	
US 2	24	4		20.5	63	1337	11	5		16	7		10430	23730	1.6	
					62	1387	13	5	2	20	11	2	19435	101685	1.9	19.3
			HARLEM CITY LIMITS													
					64	CITY										
US 2	24	5		.8	63	CITY										
					62	CITY										
			HARLEM CITY LIMITS													
					64	1662	1			1			300	300	1.8	
US 2	24	6		.9	63	1548	2			2			1000	1000	3.9	
					62	1480				NONE						
			FAS 396													
					64	862	14	3		17	5		8200	17700	2.7	
US 2	24	7		20.1	63	865	15	6	1	22	8	1	7665	56165	3.5	15.8
					62	920	8	5		13	6		14190	24690	1.9	
			PHILLIPS COUNTY LINE													
					64	825	2	1		3	1		1015	2915	1.3	
US 2	11	1		7.4	63	836				NONE						
					62	910	3	1		4	1		2710	4460	1.6	
			DODSON CITY LIMITS													
					64	CITY										
US 2	11	2		.8	63	CITY										
					62	CITY										
			DODSON CITY LIMITS													
					64	944	7	2		9	3		2475	8175	1.5	
US 2	11	4		17.1	63	963	6	3		9	4		4810	12410	1.5	
					62	1072	9	6	2	17	11	2	8905	91155	2.5	29.7
			MALTA CITY LIMITS													
					64	CITY										
US 2	11	5		.9	63	CITY										
					62	CITY										
			MALTA CITY LIMITS													
					64	901	13	3		16	3		6710	12410	1.8	
US 2	11	6		26.9	63	885	19	4		23	4		10200	17800	2.6	
					62	910	17	2	1	20	2	1	7610	42610	2.2	11.2
			SACO CITY LIMITS													
					64	CITY										
US 2	11	7		.9	63	CITY										
					62	CITY										
			SACO CITY LIMITS													

FAP 001

ROUTE	CO. NO.	SEC. NO.	SECTION DESCRIPTION	SECTION LENGTH	YEAR	AVERAGE DAILY TRAFFIC	NUMBER OF ACCIDENTS P.D. ONLY	INJURY	FATAL	TOTAL	NO. OF PERSONS INJURED	KILLED	PROPERTY DAMAGE (DOLLARS)	ECONOMIC LOSS (DOLLARS)	RATES ACCIDENT	FATALITY
			SACO CITY LIMITS													
					64	969				NONE						
US 2	11	8		1.5	63	1016	1			1			1000	1000	1.8	
					62	949				NONE						
			VALLEY CO. LINE													
					64	1058	22	8	1	31	12	1	30650	87350	2.0	6.5
US 2	20	1		40.1	63	1099	25	9		34	19		26110	62210	2.1	
					62	1117	23	8	1	32	14	1	33335	89335	2.0	6.1
			GLASGOW CITY LIMITS													
					64	CITY										
US 2	20	2		.9	63	CITY										
					62	CITY										
			GLASGOW CITY LIMITS													
					64	3379	2	1		3	4		2500	10100	1.4	
US 2	20	3		1.7	63	3354	2			2			430	430	1.0	
					62	3466	6	1	2	9	7	2	2698	77948	4.2	93.0
			FAS 247 TO AIRBASE													
					64	1126	10	9		19	12		12736	35536	4.0	
US 2	20	4		11.5	63	1216	6	4	1	11	12	1	9350	65450	2.2	19.6
					62	1209	4	4		8	4		4060	11060	1.6	
			NASHUA CITY LIMITS													
					64	CITY										
US 2	20	5		.9	63	CITY										
					62	CITY										
			NASHUA CITY LIMITS													
					64	974	13	7		20	18		15500	49700	2.3	
US 2	20	6		24.9	63	1013	6	5		11	7		7960	21260	1.2	
					62	1153	10	8	1	19	15	1	22152	79902	1.8	9.5
			ROOSEVELT CO. LINE													
					64	1265	12	6	1	19	6	2	25300	104500	4.4	46.6
US 2	17	1		9.3	63	1275	6	4		10	6		6500	17900	2.3	
					62	1369	7	3	1	11	7	2	8814	84064	2.4	43.0
			WOLF POINT CITY LIMITS													
					64	CITY										
US 2	17	2		.6	63	CITY										
					62	CITY										
			WOLF POINT CITY LIMITS													
					64	1523	4	5		9	7		9800	23100	2.6	
US 2	17	3		6.3	63	1517	7	5		12	5		10470	19970	3.4	
					62	1450	11	1		12	1		5684	7434	3.6	
			MONT. 13													

ROUTE	CD. NO.	SEC. ND.	SECTION DESCRIPTION	SECTION LENGTH	YEAR	AVERAGE DAILY TRAFFIC	NUMBER OF ACCIDENTS P.D. ONLY	INJURY	FATAL	TOTAL	NO. OF PERSONS INJURED	KILLED	PROPERTY DAMAGE (DOLLARS)	ECONOMIC LOSS (DOLLARS)	RATES ACCIDENT	FATALITY
			MONT. 13		64	1086	4	3	1	8	7	1	9370	56570	1.4	17.6
US 2	17	4		14.3	63	1090	4	3	1	8	4	2	7210	81410	1.4	35.2
					62	1123	11	4		15	5		9925	18675	2.6	
			POPLAR CITY LIMITS		64	CITY										
US 2	17	5		.4	63	CITY										
					62	CITY										
			POPLAR CITY LIMITS		64	1462	4	3		7	4		2600	10200	2.5	
US 2	17	6		5.3	63	1406	4	4		8	4		4110	11710	2.9	
					62	1413	10	5		15	8		10680	24680	5.5	
			FAS 251		64	1012	4	4		8	5		14300	23800	2.5	
US 2	17	7		8.5	63	978	2	1		3	5		1170	10670	1.0	
					62	1063	4	4	2	10	13	2	10710	96460	3.0	60.6
			BROCKTON CITY LIMITS		64	CITY										
US 2	17	8		.5	63	CITY										
					62	CITY										
			BROCKTON CITY LIMITS		64	700	13	1		14	1		5340	7240	3.0	
US 2	17	9		18.1	63	705	5	2	1	8	4	1	8250	49150	1.7	21.5
					62	743	15	2		17	3		6680	11930	3.5	
			CULBERTSON CITY LIMITS		64	CITY										
US 2	17	10		.8	63	CITY										
					62	CITY										
			CULBERTSON CITY LIMITS		64	770	10	2		12	2		8580	12380	3.1	
US 2	17	11		13.9	63	778	5	5	1	11	7	1	17150	63750	2.8	25.3
					62	816	3		1	4		1	850	32350	1.0	24.2
			FAS 327 NEAR BAINVILLE		64	746	2	1		3	1		4025	5925	1.3	
US 2	17	12		8.2	63	746	2	1		3	2		3200	7000	1.3	
					62	783	2			2			380	380	.9	
			MONT.-NORTH DAKOTA LINE													
			WEST GLACIER SPUR													
			US 2 NEAR WEST GLACIER													

FAP 001

ROUTE	CO. NO.	SEC. NO.	SECTION DESCRIPTION	SECTION LENGTH	YEAR	AVERAGE DAILY TRAFFIC	NUMBER OF ACCIDENTS P.D. ONLY	INJURY	FATAL	TOTAL	NO. OF PERSONS INJURED	KILLED	PROPERTY DAMAGE (DOLLARS)	ECONOMIC LOSS (DOLLARS)	RATES ACCIDENT	FATALITY
			US 2 NEAR WEST GLACIER		64	892				NONE						
US 2	7	25		.3	63	850				NONE						
					62	850				NONE						
			GLACIER PARK BOUNDARY													
			EAST GLACIER SPUR													
			US 2 NEAR EAST GLACIER		64	213	1			1			200	200	1.1	
MO 49	38	11		11.9	63	212	2			2			1010	1010	2.2	
					62	302	1			1			100	100	.8	
			US 89 NEAR KIOWA													

FAP 002

ROUTE	CO. NO.	SEC. NO.	SECTION DESCRIPTION	SECTION LENGTH	YEAR	AVERAGE DAILY TRAFFIC	NUMBER OF ACCIDENTS P.D. ONLY	INJURY	FATAL	TOTAL	NO. OF PERSONS INJURED	KILLED	PROPERTY DAMAGE (DOLLARS)	ECONOMIC LOSS (DOLLARS)	RATES ACCIDENT	FATALITY
			LOOP FAP 2 BONNER													
			I 90-EAST OF MISSOULA													
US 10	4	18		1.0	64	4611	9	4	1	14	7	1	6928	54128	8.3	59.4
					63	5355	8	4		12	4		4887	12487	6.1	
					62	5041	4	2		6	3		1925	7175	3.3	
			MONT 20-NEAR BONNER													
US 10	4	6		3.4	64	2887	5	1	1	7	2	1	5319	43019	2.0	27.9
					63	3036	8	1		9	2		20913	24713	2.5	
					62	3140	3	2		5	5		2371	11121	1.3	
			TURAH INTERCHANGE													
			LOOP FAP 2 DEER LODGE													
			DEER LODGE N INTERCHANGE													
US 10	28	10		.9	64	1386		2	1	3	3	1	1900	41500	6.6	219.6
					63	1477	1			1			370	370	2.1	
					62	1371				NONE						
			DEER LODGE CITY LIMITS													
US 10	28	7		1.1	64	CITY										
					63	CITY										
					62	CITY										
			DEER LODGE CITY LIMITS													
US 10	28	11		.9	64	1410			1	1		1	2000	35900	2.2	215.9
					63	1500				NONE						
					62	1455				NONE						
			DEER LODGE S INTERCHANGE													
			LOOP 2 BUTTE													
			WEST BUTTE INTERCHANGE													
US 10	1	3		1.7	64	3026	3	2		5	2		3900	7700	2.7	
					63	3027				NONE						
					62	2898	1			1			600	600	.6	
			BUTTE CITY LIMITS													
US 10	1	5		1.6	64	CITY										
					63	CITY										
					62	CITY										
			BUTTE CITY LIMITS													

ROUTE	CO. NO.	SEC. NO.	SECTION DESCRIPTION	SECTION LENGTH	YEAR	AVERAGE DAILY TRAFFIC	NUMBER OF ACCIDENTS P.D. ONLY	INJURY	FATAL	TOTAL	NO. OF PERSONS INJURED	KILLED	PROPERTY DAMAGE (DOLLARS)	ECONOMIC LOSS (DOLLARS)	RATES ACCIDENT	FATALITY
			BUTTE CITY LIMITS													
			LOOP FAP 2 MANHATTAN													
			I 90 NEAR THREE FORKS													
US 10	6	5		10.4	64	2062	18	7		25	11		18145	39045	3.2	
					63	2218	20	4	1	25	6	2	29020	107020	2.8	22.7
					62	2284	21	5		26	8		12995	26995	2.9	
			MANHATTAN CITY LIMITS													
US 10	6	6		.8	64	CITY										
					63	CITY										
					62	CITY										
			MANHATTAN CITY LIMITS													
US 10	6	27		.7	64	2671				NONE						
					63	2618				NONE						
					62	2664				NONE						
			I-90													
			FAP LOOP 2 LIVINGSTON													
			WEST LIVINGSTON INTER													
US 10	49	15		1.6	64	890	1	2		3	4		4900	12500	5.8	
					63	971				NONE						
					62	1461		1		1	1		800	2550	1.2	
			LIVINGSTON CITY LIMITS													
US 10	49	2		2.0	64	CITY										
					63	CITY										
					62	CITY										
			LIVINGSTON CITY LIMITS													
US 10	49	3		2.4	64	2243	4	1		5	2		7600	11400	2.5	
					63	2660	5		1	6		1	4040	37340	2.6	42.9
					62	3269	9	1		10	7		4026	16276	3.5	
			EAST LIVINGSTON INTER													
			LOOP FAP 2 LAUREL													
			FAS 532-IN LAUREL													
US 10	3	2		.5	64	CITY										
					63	CITY										
					62	CITY										
			LAUREL CITY LIMITS													

FAP 002

ROUTE	CO. NO.	SEC. NO.	SECTION DESCRIPTION	SECTION LENGTH	YEAR	AVERAGE DAILY TRAFFIC	NUMBER OF ACCIDENTS P.D. ONLY	INJURY	FATAL	TOTAL	NO. OF PERSONS INJURED	KILLED	PROPERTY DAMAGE (DOLLARS)	ECONOMIC LOSS (DOLLARS)	RATES ACCIDENT	FATALITY
			LAUREL CITY LIMITS													
					64	5722	8	4		12	6		7200	18600	2.0	
US 10	3	33		2.9	63	6065	7	5		12	6		7278	18678	1.9	
					62	6282	11	7	2	20	15	2	12974	102224	3.0	30.1
			MOSSMAIN INTERCHANGE													
			LOOP FAP 2 MILES CITY													
			WEST MILES CITY INTER													
					64	1252	4			4			3375	3375	4.4	
US 10	14	6		2.0	63	1320	1	1		2	2		1000	4800	2.1	
					62	1540	1			1			610	610	1.2	
			MILES CITY CITY LIMITS													
					64	CITY										
US 10	14	15		1.5	63	CITY										
					62	CITY										
			MILES CITY CITY LIMITS													
					64	2451	7		1	8	2	2	11250	82850	3.6	89.4
US 10	14	7		2.5	63	1806	7	1		8	1		3260	5160	4.9	
					62	1976	2	1		3	1		785	2535	1.7	
			BAKER ROAD INTER													
					64	524	5	3	1	9	4	1	5145	46645	3.9	43.2
US 12	14	12		12.1	63	510	6	2		8	2		3280	7080	3.6	
					62	565	15	1		16	1		13275	15025	5.7	
			FAS 333 TO MIZPAH													
					64	421	9	5		14	7		24040	37340	2.7	
US 12	14	13		33.8	63	409	10	3		13	4		6850	14450	2.6	
					62	428	10	7		17	10		14625	32125	3.2	
			FALLON COUNTY LINE													
					64	492	6			6			6500	6500	1.8	
US 12	39	2		18.4	63	480	5	1		6	1		2450	4350	1.9	
					62	537	2			2			650	650	.6	
			PLEVNA CITY LIMITS													
					64	CITY										
US 12	39	3		.8	63	CITY										
					62	CITY										
			PLEVNA CITY LIMITS													
					64	762	4	2		6	7		6800	20100	1.8	
US 12	39	4		11.7	63	852	6	2		8	3		5340	11040	2.2	
					62	795	6	1		7	1		4850	6600	2.1	
			BAKER CITY LIMITS													

FAP 002

ROUTE	CO. NO.	SEC. ND.	SECTION DESCRIPTION	SECTION LENGTH	YEAR	AVERAGE DAILY TRAFFIC	NUMBER DF ACCIDENTS P.D. ONLY	INJURY	FATAL	TDTAL	ND. DF PERSDNS INJURED	KILLED	PRDPERTY DAMAGE (DDLLARS)	ECONDMIC LDSS (DDLLARS)	RATES ACCIDENT	FATALITY
			BAKER CITY LIMITS													
					64	CITY										
US 12	39	5		1.4	63	CITY										
					62	CITY										
			BAKER CITY LIMITS													
					64	945	2	3		5	3		2800	8500	1.2	
US 12	39	6		11.7	63	905	5	6		11	12		10110	32910	2.8	
					62	902	6	2		8	4		5210	12210	2.1	
			MONT.-NORTH DAKOTA LINE													
			FAP LOOP #2 BREW.B.P.													
			I 15-US 10													
					64	1848	5			5			1800	1800	5.3	
	1	4		1.4	63	3534	3	3		6	3		3560	9260	3.3	
					62	3284	3	2	1	6	2	1	13650	48650	3.6	59.6
			BUTTE CITY LIMITS													
					64	CITY										
	1	5		.6	63	CITY										
					62	CITY										
			US 10 SPUR UTAH ST													
					64	CITY										
	1	5		1.5	63	CITY										
					62	CITY										
			I-90-HARRISON INTER													
			**SPUR US 10 BUTTE **													
			US 10 LOOP FRONT ST													
					64	CITY										
	1	5		.8	63	CITY										
					62	CITY										
			I 15 BROADWAY ST													
			LOOP US 10 IN BOZEMAN													
			US 10 IN BOZEMAN													
					64	NON	EX									
	6	11		1.8	63	NON	EX									
					62	NON	EX									
			US 10 IN BOZEMAN													

FAP 002

ROUTE	CO. NO.	SEC. NO.	SECTION DESCRIPTION	SECTION LENGTH	YEAR	AVERAGE DAILY TRAFFIC	NUMBER OF ACCIDENTS P.D. ONLY	INJURY	FATAL	TOTAL	NO. OF PERSONS INJURED	KILLED	PROPERTY DAMAGE (DOLLARS)	ECONOMIC LOSS (DOLLARS)	RATES ACCIDENT	FATALITY
			US 10 IN BOZEMAN													
			LOOP US 10 IN BLGS.													
			US 10 WEST OF BILLINGS													
	3	7		.3	64	10970				NONE						
					63	10980	3			3			690	690	3.7	
					62	11025	2			2			460	460	2.5	
			BILLINGS CITY LIMITS													
	3	8		2.4	64	CITY										
					63	CITY										
					62	CITY										
			BILLINGS CITY LIMITS													
	3	27		.1	64	4700	1	2		3	2		1575	5375	17.5	
					63	4654				NONE						
					62	4673				NONE						
			BILLINGS CITY LIMITS													
	3	8		.1	64	CITY										
					63	CITY										
					62	CITY										
			BILLINGS CITY LIMITS													
	3	26		.1	64	5010	6	5		11	7		5600	18900	10.0	
					63	4988				NONE						
					62	4990				NONE						
			US 10 EAST OF BILLINGS													

FAP 003

ROUTE	CO. NO.	SEC. NO.	SECTION DESCRIPTION	SECTION LENGTH	YEAR	AVERAGE DAILY TRAFFIC	NUMBER OF ACCIDENTS P.D. ONLY	INJURY	FATAL	TOTAL	NO. OF PERSONS INJURED	KILLED	PROPERTY DAMAGE (DOLLARS)	ECONOMIC LOSS (DOLLARS)	RATES ACCIDENT	FATALITY
			**LOOP US 91 HELENA													
			CAPITAL INT-HELENA LIMITS													
US 91	5	3		3.9	64	CITY										
					63	CITY										
					62	CITY										
			HELENA CITY LIMITS													
US 91	5	8		6.4	64	1594	5	5		10	7		5000	18300	2.7	
					63	1697	8	3		11	7		7460	20760	2.7	
					62	2391	13	7		20	11		14700	33950	3.5	
			I 15 LINCOLN RD INTER													
			LOOP US 91 CASCADE													
			SOUTH CASCADE INTER													
US 91	2	30		.2	64	258				NONE						
					63	240				NONE						
					62	200				NONE						
			CASCADE CITY LIMITS													
US 91	2	20		1.1	64	CITY										
					63	CITY										
					62	CITY										
			CASCADE CITY LIMITS													
US 91	2	32		.2	64	508				NONE						
					63	520				NONE						
					62	303				NONE						
			NORTH CASCADE INTER													
			FAP 3													
			I-15 NEAR GT FALLS													
US 91	2	33		7.1	64	170	1			1			700	700	2.3	
					63	183				NONE						
					62	241				NONE						
			VAUGHN INTERCHANGE													
US 89	2	2		7.4	64	2276	13	5		18	6		8390	19790	2.9	
					63	2219	12	2		14	4		6860	14460	2.3	
					62	2729	11	4	1	16	7	1	10610	54360	2.1	13.4
			MONT 20													

FAP 003

ROUTE	CO. NO.	SEC. NO.	SECTION DESCRIPTION	SECTION LENGTH	YEAR	AVERAGE DAILY TRAFFIC	NUMBER OF ACCIDENTS P.D. ONLY	INJURY	FATAL	TOTAL	NO. OF PERSONS INJURED	KILLED	PROPERTY DAMAGE (DOLLARS)	ECONOMIC LOSS (DOLLARS)	RATES ACCIDENT	FATALITY
			MONT 20		64	778	4	3		7	5		5170	14670	2.0	
US 89	2	1		12.1	63	818	4			4			2630	2630	1.1	
					62	951	7			7			4187	4187	1.7	
			TETON CO. LINE		64	1234	4	3		7	5		3545	13045	5.2	
US 89	31	3		3.0	63	1310	5			5			980	980	3.5	
					62	1342	2	2		4	2		1070	4576	2.7	
			FAIRFIELD CITY LIMITS		64	CITY										
US 89	31	4		.9	63	CITY										
					62	CITY										
			FAIRFIELD CITY LIMITS		64	638	9	4		13	6		7840	19240	3.4	
US 89	31	5		16.5	63	665	6	5		11	13		2260	26960	2.7	
					62	741	10	3		13	5		4128	12878	2.9	
			CHOTEAU CITY LIMITS		64	CITY										
US 89	31	6		1.5	63	CITY										
					62	CITY										
			CHOTEAU CITY LIMITS		64	497	9	4		13	4		4210	11810	3.5	
US 89	31	7		20.5	63	539	2	3	1	6	10	1	3870	56170	1.5	24.8
					62	577	9	5		14	8		7135	21135	3.2	
			FAS 219		64	298				NONE						
US 89	31	8		5.6	63	327				NONE						
					62	337	2	1		3	1		1390	3140	4.4	
			PONDERA CO. LINE		64	281	4	3		7	4		3100	10700	4.3	
US 89	26	1		16.0	63	279	5	1		6	1		2010	3910	3.7	
					62	306		1		1	1		800	2550	.6	
			FAS 216		64	317		1		1	1		1000	2900	1.7	
US 89	26	2		5.0	63	322	3	1		4	1		1830	3730	6.8	
					62	347	2	2	1	5	5	2	5750	77500	7.9	315.8
			GLACIER CO. LINE		64	418	9	3		12	4		6900	14500	3.7	
US 89	38	10		21.3	63	415	5	2	1	8	2	1	5750	42850	2.5	31.0
					62	442	4	2	1	7	2	1	4685	39685	2.0	29.1
			US 2													

FAP 003

ROUTE	CO. NO.	SEC. NO.	SECTION DESCRIPTION	SECTION LENGTH	YEAR	AVERAGE DAILY TRAFFIC	NUMBER OF ACCIDENTS P.D. ONLY	INJURY	FATAL	TOTAL	NO. OF PERSONS INJURED	KILLED	PROPERTY DAMAGE (DOLLARS)	ECONOMIC LOSS (DOLLARS)	RATES ACCIDENT	FATALITY
			US 2													
					64	1575	4			4			2600	2600	3.0	
US 89	38	5		2.3	63	1656	6	1		7	2		5000	8800	5.0	
					62	1775	7			7			7978	7978	4.7	
			FUT US 2													
					64	1785	8	2		10	3		2856	8556	17.1	
US 89	38	16		.9	63	1862				NONE						
					62	1995	3			3			1133	1133	4.6	
			BROWNING CITY LIMITS													
					64	CITY										
US 89	38	4		.7	63	CITY										
					62	CITY										
			BROWNING CITY LIMITS													
					64	583	4	1	1	6	7	1	5200	52400	2.3	38.8
US 89	38	12		12.1	63	595	4	1	1	6	4	1	2280	43180	2.3	38.1
					62	621	8	2		10	4		5225	12225	3.6	
			MONT 49 KIOWA													
					64	480	10	7	1	18	8	1	6875	55975	3.2	17.7
US 89	38	13		32.2	63	500	16	12		28	15		9810	38310	4.8	
					62	528	18	3	1	22	8	1	8500	54000	3.5	16.0
			MONT 17													
					64	295	1	1		2	2		900	4700	3.0	
US 89	38	14		6.2	63	301			1	1	2	3	1700	105400	1.5	440.4
					62	337	1			1			125	125	1.3	
			MONT.-CANADA LINE													
			US 91 LOOP HELENA													
			US 91 IN HELENA													
					64	CITY										
US 91	5	3		.5	63	CITY										
					62	CITY										
			US 12 SPUR LYNDALE AVE													
					64	CITY										
US 91	5	3		.7	63	CITY										
					62	CITY										
			US 91 MONTANA AVE													
			US 91 SPUR GREAT FALLS													
			US 91 NEAR GREAT FALLS													

FAP 003

ROUTE	CO. NO.	SEC. NO.	SECTION DESCRIPTION	SECTION LENGTH	YEAR	AVERAGE DAILY TRAFFIC	NUMBER OF ACCIDENTS P.D. ONLY	INJURY	FATAL	TOTAL	NO. OF PERSONS INJURED	KILLED	PROPERTY DAMAGE (DOLLARS)	ECONOMIC LOSS (DOLLARS)	RATES ACCIDENT	FATALITY
			US 91 NEAR GREAT FALLS		64	11343				NONE						
US 89	2	4		.1	63	11400				NONE						
					62	11600				NONE						
			GREAT FALLS CITY LIMITS		64	CITY										
US 89	2	4		.4	63	CITY										
					62	CITY										
			GREAT FALLS CITY LIMITS		64	11790	10	1		11	2		4565	8365	6.4	
US 89	2	28		.4	63	11850	6	1	1	8	4	1	6060	46960	4.6	57.8
					62	12051	1	1		2	1		550	2300	1.1	
			GREAT FALLS CITY LIMITS		64	CITY										
US 89	2	4		.4	63	CITY										
					62	CITY										
			US 87 IN GREAT FALLS													

FAP 004

ROUTE	CO. NO.	SEC. NO.	SECTION DESCRIPTION	SECTION LENGTH	YEAR	AVERAGE DAILY TRAFFIC	NUMBER OF ACCIDENTS P.D. ONLY	INJURY	FATAL	TOTAL	NO. OF PERSONS INJURED	KILLED	PROPERTY DAMAGE (DOLLARS)	ECONOMIC LOSS (DOLLARS)	RATES ACCIDENT	FATALITY
			MONTANA-WYOMING LINE		64	663	11	2	1	14	7	3	9505	124505	2.3	48.2
US 310	10	6		25.7	63	631	17	8		25	13		9440	34140	4.2	
					62	758	12	2		14	2		5174	8674	2.0	
			BRIDGER CITY LIMITS		64	CITY										
US 310	10	8		.5	63	CITY										
					62	CITY										
			BRIDGER CITY LIMITS		64	1354	9	3		12	4		10100	17700	3.7	
US 310	10	9		6.5	63	1299	6			6			1780	1780	1.9	
					62	1321	7	1		8	2		4625	8125	2.6	
			FROMBERG CITY LIMITS		64	CITY										
US 310	10	7		.4	63	CITY										
					62	CITY										
			FROMBERG CITY LIMITS		64	1509	4	1		5	1		2800	4700	.9	
US 310	10	10		9.6	63	1454	2	3		5	4		8130	15730	1.0	
					62	1406	13	1		14	1		5104	6854	2.8	
			US 212		64	2531	5	3	1	9	4	1	5800	47300	1.2	13.4
US 310	10	11		8.1	63	2464	4	2		6	3		5720	11420	.8	
					62	2388	6	2		8	6		7118	17618	1.1	
			I 90 AT LAUREL INTCHG		64	3050	8	2		10	2		5525	9325	2.6	
US 310	3	3		3.4	63	2892	4	4	1	9	5	1	5150	47950	2.6	28.7
					62	2914	6	2		8	2		2771	6271	2.3	
			LAUREL CITY LIMITS													

ROUTE	CD. ND.	SEC. ND.	SECTION DESCRIPTION	SECTION LENGTH	YEAR	AVERAGE DAILY TRAFFIC	NUMBER OF ACCIDENTS P.D. ONLY	INJURY	FATAL	TOTAL	NO. OF PERSONS INJURED	KILLED	PROPERTY DAMAGE (DOLLARS)	ECONOMIC LOSS (DOLLARS)	RATES ACCIDENT	FATALITY
			I 90 NEAR DESMET		64	2066	26	11		37	19		28410	64510	3.2	
US 93	4	12		15.1	63	1885	14	11	1	26	19	1	24050	93450	2.5	9.6
					62	1729	22	8		30	11		17278	36528	3.1	
			LAKE COUNTY LINE		64	1994	10	9	1	20	15	1	15125	77525	2.2	11.0
US 93	15	6		12.5	63	1840	13	8	1	22	12	2	15360	104760	2.6	23.8
					62	1795	19	3	2	24	5	2	10425	82175	3.0	24.6
			US 10A		64	1454	9	4	1	14	11	2	16920	105620	5.2	73.9
US 93	15	7		5.1	63	1375	3	2	2	7	5	2	5020	81120	2.7	78.1
					62	1434	6	1	1	8	1	1	6625	39875	3.0	37.5
			ST.IGNATIUS CITY LIMITS		64	CITY										
US 93	15	8		.1	63	CITY										
					62	CITY										
			ST.IGNATIUS CITY LIMITS		64	1723	26	9	1	36	17	1	48613	114813	4.1	11.5
US 93	15	9		13.8	63	1671	25	7		32	9		16090	33190	3.8	
					62	1689	24	3	1	28	4	1	10949	49449	3.3	11.8
			RONAN CITY LIMITS		64	CITY										
US 93	15	11		.9	63	CITY										
					62	CITY										
			RONAN CITY LIMITS		64	2380	12	11	1	24	24	1	27275	106775	2.4	9.9
US 93	15	12		11.6	63	2245	9	10	3	22	20	3	11250	149150	2.3	31.6
					62	2134	16	7	1	24	14	1	15575	71575	2.7	11.1
			MONT 35		64	3141	5	2	1	8	2	1	1850	39550	5.4	67.1
US 93	15	13		1.3	63	3041	3	2		5	5		2240	11740	3.5	
					62	2863	4			4			2505	2505	2.9	
			POLSON CITY LIMITS		64	CITY										
US 93	15	14		.7	63	CITY										
					62	CITY										
			POLSON CITY LIMITS		64	1006	6	6		12	7		8800	22100	2.0	
US 93	15	15		16.5	63	963	14	4		18	4		7720	15320	3.1	
					62	862	5	2		7	6		3900	14400	1.3	
			MONT 28													

FAP 005

ROUTE	CO. NO.	SEC. NO.	SECTION DESCRIPTION	SECTION LENGTH	YEAR	AVERAGE DAILY TRAFFIC	NUMBER OF ACCIDENTS P.D. ONLY	INJURY	FATAL	TOTAL	NO. OF PERSONS INJURED	KILLED	PROPERTY DAMAGE (DOLLARS)	ECONOMIC LOSS (DOLLARS)	RATES ACCIDENT	FATALITY
			MONT 28													
					64	848	9	1		10	1		7090	8990	2.0	
US 93	15	17		15.9	63	785	6	4		10	5		7980	17480	2.2	
					62	697	8	4		12	5		5245	13995	2.9	
			FLATHEAD CO. LINE													
					64	1415	15	4		19	5		7880	17380	3.4	
US 93	7	10		10.7	63	1346	14	4		18	4		8730	16330	3.3	
					62	1220	22	2		24	2		8040	11540	4.9	
			FAS 208 NEAR SOMERS													
					64	3074	15	11	1	27	13	1	18075	76675	3.3	12.2
US 93	7	11		7.3	63	3060	11	8	1	20	13	1	8760	66760	2.5	12.3
					62	2951	20	3		23	4		10915	17915	3.0	
			KALISPELL CITY LIMITS													
					64	CITY										
US 93	7	3		1.9	63	CITY										
					62	CITY										
			KALISPELL CITY LIMITS													
					64	1626	16	4	1	21	7	1	8160	55360	3.0	14.4
US 93	7	13		11.7	63	1684	11	5		16	7		12118	25418	2.2	
					62	1643	18	12		30	27		17215	64465	4.3	
			MONT 40													
					64	2913	2	2		4	5		2000	11500	2.4	
US 93	7	14		1.6	63	2992	6			6			1240	1240	3.4	
					62	2927	3	3		6	4		2090	9090	3.5	
			WHITEFISH CITY LIMITS													
					64	CITY										
US 93	7	15		1.0	63	CITY										
					62	CITY										
			WHITEFISH CITY LIMITS													
					64	758	10	4		14	4		8515	16115	4.5	
US 93	7	16		11.2	63	752	13	4	1	18	8	1	10260	58760	5.9	32.5
					62	772	6	4		10	9		4826	20576	3.2	
			FAS 424 NEAR OLNEY													
					64	412	5	3		8	3		5170	10870	3.0	
US 93	7	17		17.7	63	381	4	2		6	3		6250	11950	2.4	
					62	401	6	1		7	1		3165	4915	2.7	
			LINCOLN CO. LINE													
					64	482	13	7		20	13		13900	38600	5.3	
US 93	56	12		21.4	63	471	6	4		10	5		4630	14130	2.7	
					62	490	8	2	1	11	9	2	14295	93045	2.9	52.3
			EUREKA CITY LIMITS													

FAP 005

ROUTE	CO. NO.	SEC. NO.	SECTION DESCRIPTION	SECTION LENGTH	YEAR	AVERAGE DAILY TRAFFIC	NUMBER OF ACCIDENTS P.D. ONLY	INJURY	FATAL	TOTAL	NO. OF PERSONS INJURED	KILLED	PROPERTY DAMAGE (DOLLARS)	ECONOMIC LOSS (DOLLARS)	RATES ACCIDENT	FATALITY
			EUREKA CITY LIMITS		64	CITY										
US 93	56	11		1.2	63	CITY										
					62	CITY										
			EUREKA CITY LIMITS		64	988	2	1		3	2		1600	5400	5.9	
US 93	56	13		1.4	63	849	1	1		2	1		850	2750	4.6	
					62	893	1			1			200	200	2.2	
			MONT 37		64	282				NONE						
US 93	56	10		6.5	63	208	1	1		2	1		1510	3410	4.1	
					62	235	2			2			950	950	3.6	
			MONTANA-CANADA LINE													

FAP 006

ROUTE	CO. NO.	SEC. NO.	SECTION DESCRIPTION	SECTION LENGTH	YEAR	AVERAGE DAILY TRAFFIC	NUMBER OF ACCIDENTS P.O. ONLY	INJURY	FATAL	TOTAL	NO. OF PERSONS INJURED	KILLED	PROPERTY DAMAGE (DOLLARS)	ECONOMIC LOSS (DOLLARS)	RATES ACCIDENT	FATALITY
			MONTANA-IDAHO LINE													
					64	452	3		1	4		1	6700	40600	2.3	58.3
US 10A	35	1		10.4	63	454				NONE						
					62	438	2	1		3	2		1150	4650	1.6	
			FAS 202 NEAR NOXON													
					64	504	7	1		8	2		4400	8200	2.1	
US 10A	35	2		20.4	63	476	7		1	8		1	2430	35730	2.3	28.2
					62	476	3	3	1	7	6	1	6685	48685	2.1	30.1
			TOWN OF TROUTCREEK													
					64	543	8	3	1	12	4	1	4250	45750	3.2	26.8
US 10A	35	3		18.8	63	517	8	4		12	6		24230	35630	3.4	
					62	558	11	3		14	7		5355	17605	3.7	
			THOMPSON FALLS CITY LIMIT													
					64	CITY										
US 10A	35	4		1.0	63	CITY										
					62	CITY										
			THOMPSON FALLS CITY LIMIT													
					64	804	9	2		11	6		4505	15905	1.5	
US 10A	35	5		24.2	63	695	8	3		11	6		6930	18330	1.8	
					62	716	8	2		10	3		6123	11373	1.6	
			PLAINS CITY LIMITS													
					64	CITY										
US 10A	35	6		.6	63	CITY										
					62	CITY										
			PLAINS CITY LIMITS													
					64	1032				NONE						
US 10A	35	7		.4	63	1020	1			1			950	950	6.7	
					62	1023	1			1			250	250	6.7	
			MONT 28													
					64	484	9	4		13	6		32700	44100	3.9	
US 10A	35	8		18.8	63	461	13	4		17	6		7840	19240	5.4	
					62	415	11			11			3005	3005	3.9	
			FAS 382 NEAR PERMA													
					64	532	7	5		12	6		6800	18200	3.1	
US 10A	35	9		19.8	63	528	7	4		11	5		17060	26560	2.9	
					62	504	5	6		11	10		7753	25253	3.0	
			LAKE COUNTY LINE													
					64	684				NONE						
US 10A	15	5		.9	63	684	1			1			100	100	4.5	
					62	691				NONE						
			US 93													

FAP 007

ROUTE	CO. NO.	SEC. NO.	SECTION DESCRIPTION	SECTION LENGTH	YEAR	AVERAGE DAILY TRAFFIC	NUMBER OF ACCIDENTS P.D. ONLY	INJURY	FATAL	TOTAL	NO. OF PERSONS INJURED	KILLED	PROPERTY DAMAGE (DOLLARS)	ECONOMIC LOSS (DOLLARS)	RATES ACCIDENT	FATALITY
			MONTANA-IDAHO LINE		64	598	10	7		17	16		10815	41215	2.6	
US 93	13	3		30.5	63	544	13	7		20	9		12830	29930	3.3	
					62	503	8	4	3	15	11	4	9513	154763	2.7	71.4
			DARBY CITY LIMITS		64	CITY										
US 93	13	4		.7	63	CITY										
					62	CITY										
			DARBY CITY LIMITS		64	1383	7	7	2	16	16	2	17475	115675	2.4	29.8
US 93	13	5		13.3	63	1323	5	10		15	13		9240	33940	2.3	
					62	1185	15	4	1	20	13	2	13960	99710	3.5	34.8
			MONT 38		64	2215	3	1		4	1		3600	5500	2.4	
US 93	13	6		2.1	63	2171	4	2		6	3		1480	7180	3.6	
					62	2104	1			1			1000	1000	.6	
			HAMILTON CITY LIMITS		64	CITY										
US 93	13	7		1.4	63	CITY										
					62	CITY										
			HAMILTON CITY LIMITS		64	1600	9	11	1	21	13	1	15000	73600	3.3	15.6
US 93	13	8		11.0	63	1535	9	10	1	20	13	1	14180	72180	3.2	16.2
					62	1201	7	1		8	1		4064	5814	1.7	
			FAS 370 NEAR VICTOR		64	1313	6	1	1	8	5	2	5450	82750	2.2	54.2
US 93	13	9		7.7	63	1310	5	2		7	2		3900	7700	1.9	
					62	1260	5	6		11	8		10800	24800	3.1	
			FAS 269 NEAR STEVENSVILLE		64	1633	5	5		10	7		8000	21300	1.7	
US 93	13	10		10.0	63	1578	7	2		9	2		3810	7610	1.6	
					62	1509	11	2	1	14	3	1	4603	41353	2.5	18.2
			MISSOULA CO. LINE		64	2085	14	3		17	4		4965	12565	3.3	
US 93	4	8		6.8	63	2020	7	1		8	1		4890	6790	1.6	
					62	1835	10	3		13	3		8472	13722	2.9	
			US 12 NEAR LOLO		64	3008	22	4		26	7		17525	30825	3.3	
US 93	4	9		7.1	63	2919	22	7	1	30	10	1	16910	69210	4.0	13.2
					62	2504	16	1	1	18	2	1	8994	43994	2.8	15.4
			FAS 390 NEAR COUNTRY CLUB													

ROUTE	CO. NO.	SEC. NO.	SECTION DESCRIPTION	SECTION LENGTH	YEAR	AVERAGE DAILY TRAFFIC	NUMBER OF ACCIDENTS P.D. ONLY	INJURY	FATAL	TOTAL	NO. OF PERSONS INJURED	KILLED	PROPERTY DAMAGE (DOLLARS)	ECONOMIC LOSS (DOLLARS)	RATES ACCIDENT	FATALITY
			FAS 390 NEAR COUNTRY CLUB		64	7493	10	3		13	5		7685	17185	2.0	
US 93	4	10		2.4	63	7133	6	1		7	2		3230	7030	1.1	
					62	6574	20	3		23	4		11345	18345	4.0	
			MISSOULA CITY LIMITS		64	CITY										
US 93	4	4		1.4	63	CITY										
					62	CITY										
			I-90													
			ORANGE ST. SPUR													
			US 93 SOUTH OF MISSOULA		64	4200	1			1			100	100	3.3	
	4	11		.2	63	4276				NONE						
					62	4775				NONE						
			MISSOULA CITY LIMITS		64	CITY										
	4	4		.8	63	CITY										
					62	CITY										
			FAS 264		64	CITY										
	4	4		.8	63	CITY										
					62	CITY										
			FUTURE INT ROUTE 90		64	CITY										
	4	4		.7	63	CITY										
					62	CITY										
			FUTURE INT ROUTE 90													
			**MADISON ST SPUR MSLA **													
			US 93 IN MISSOULA		64	CITY										
	4	4		.9	63	CITY										
					62	CITY										
			US 10 IN MISSOULA													

FAP 008

ROUTE	CO. NO.	SEC. NO.	SECTION DESCRIPTION	SECTION LENGTH	YEAR	AVERAGE DAILY TRAFFIC	NUMBER OF ACCIDENTS P.O. ONLY	INJURY	FATAL	TOTAL	NO. OF PERSONS INJURED	KILLED	PROPERTY DAMAGE (DOLLARS)	ECONOMIC LOSS (DOLLARS)	RATES ACCIDENT	FATALITY
			I-90-GARRISON													
					64	1188	9	7		16	9		12000	29100	2.8	
US 12	28	4		13.0	63	1131	9	3		12	4		6380	13980	2.2	
					62	1183	12	5		17	5		10830	19580	3.0	
			FAS 272 NEAR AVON													
					64	1208	14	8	2	24	16	2	18200	116400	3.7	31.1
US 12	28	5		14.6	63	1128	8	3		11	6		6720	18120	1.8	
					62	1179	12	6		18	11		11380	30630	2.9	
			LEWIS & CLARK CO. LINE													
					64	1390	19	7		26	11		24902	45802	3.9	
US 12	5	1		13.0	63	1334	13	9		22	12		27740	50540	3.5	
					62	1328	16	9		25	18		25715	57215	4.0	
			FAS 356-FORT HARRISON													
					64	5050	5		1	6		1	1050	34950	2.5	41.7
US 12	5	2		1.3	63	4763		1		1	1		350	2250	.4	
					62	4427	6	1		7	1		2735	4485	3.3	
			HELENA CITY LIMITS													
					64	CITY										
US 12	5	3		3.5	63	CITY										
					62	CITY										
			CAPITOL INT HELENA LIMITS													
					64	4258	13	5		18	9		11875	28975	3.7	
US 12	5	5		3.1	63	4093	10	4		14	5		6360	15860	3.0	
					62	3703	12	1		13	1		4490	6240	2.9	
			EAST HELENA CITY LIMITS													
					64	CITY										
US 12	5	6		1.3	63	CITY										
					62	CITY										
			EAST HELENA CITY LIMITS													
					64	1759	7	2		9	5		3900	13400	3.0	
US 12	5	7		4.6	63	1627	6	2		8	3		3330	9030	2.9	
					62	1667	3	1		4	1		1375	3125	1.4	
			JEFFERSON CO. LINE													
					64	1572		2		2	2		1500	5300	2.3	
US 12	51	13		1.5	63	1462	1			1			400	400	1.2	
					62	1495		1		1	1		2500	4250	1.2	
			BROADWATER CO. LINE													
					64	1269	14	5		19	6		11225	22625	2.0	
US 12	43	1		21.0	63	1290	13	9	1	23	14	1	14170	74070	2.3	10.1
					62	1335	7	7		14	9		11720	27470	1.4	
			TOWNSEND CITY LIMITS													

FAP 008

RDUTE	CO. NO.	SEC. ND.	SECTION DESCRIPTION	SECTION LENGTH	YEAR	AVERAGE DAILY TRAFFIC	NUMBER DF ACCIDENTS P.D. DNLY	INJURY	FATAL	TDTAL	ND. DF PERSDNS INJURED	KILLED	PRDPERTY DAMAGE (DDLLARS)	ECDNDMIC LDSS (DOLLARS)	RATES ACCIDENT	FATALITY
			TOWNSEND CITY LIMITS													
US 12	43	2		1.1	64	CITY										
					63	CITY										
					62	CITY										
			TOWNSEND CITY LIMITS													
MO 287	43	3		10.4	64	1050	2	2		4	2		3900	7700	1.0	
					63	1054	3			3			690	690	.7	
					62	1081	3			3			1425	1425	.7	
			FAS 285 NEAR TOSTON													
MO 287	43	4		20.9	64	925	6	2		8	3		5300	11000	1.1	
					63	844	5	3		8	6		6100	17500	1.2	
					62	876	11			11			4585	4585	1.6	
			I-90-THREE FORKS													
			**FAP 8 SPUR IN HELENA **													
			US 12 AT EUCLID													
	5	3		.4	64	CITY										
					63	CITY										
					62	CITY										
			US 91 MAIN ST													
	5	3		.6	64	CITY										
					63	CITY										
					62	CITY										
			LOOP US 91 MONT AVE													

FAP 009

RDUTE	CD. ND.	SEC. ND.	SECTION DESCRIPTION	SECTION LENGTH	YEAR	AVERAGE DAILY TRAFFIC	NUMBER DF ACCIDENTS P.D. DNLY	INJURY	FATAL	TDTAL	ND. DF PERSDNS INJURED	KILLED	PRDPERTY DAMAGE (DDLLARS)	ECONOMIC LDSS (DDLLARS)	RATES ACCIDENT	FATALITY
			I-15-WOLF CREEK		64	249	5	1		6	1		1700	3600	2.9	
MO 287	5	11		22.6	63	250		1		1	1		200	2100	.5	
					62	246	1	3		4	5		2550	11300	2.0	
			MONT. 20		64	267	5	1		6	4		3000	10600	3.4	
MO 287	5	12		18.3	63	278	4		1	5	3	1	1590	40590	2.7	53.9
					62	283	2	3		5	3		1380	6630	2.6	
			FAS 434 & 435 IN AUGUSTA		64	590	1			1			200	200	3.6	
MO 287	5	13		1.3	63	547	1	1		2	1		260	2160	7.7	
					62	817	1	1		2	1		650	2400	5.2	
			MONT 21 AUGUSTA SPUR		64	365				NONE						
MO 287	5	14		3.3	63	336				NONE						
					62	477		1		1	2		900	4400	1.7	
			TETON COUNTY LINE		64	283	2			2			500	500	.9	
MO 287	31	2		20.9	63	316	1	1		2	1		1200	3100	.8	
					62	318	8	2		10	2		2752	6252	4.1	
			CHOTEAU CITY LIMITS		64	CITY										
MO 287	31	6		.7	63	CITY										
					62	CITY										
			US 89													

FAP 010

ROUTE	CO. NO.	SEC. NO.	SECTION DESCRIPTION	SECTION LENGTH	YEAR	AVERAGE DAILY TRAFFIC	NUMBER OF ACCIDENTS P.D. ONLY	INJURY	FATAL	TOTAL	NO. OF PERSONS INJURED	KILLED	PROPERTY DAMAGE (DOLLARS)	ECONOMIC LOSS (DOLLARS)	RATES ACCIDENT	FATALITY
			I-15 US91													
					64	CITY										
US 87	2	4		2.0	63	CITY										
					62	CITY										
			GREAT FALLS CITY LIMITS													
					64	9033	2	2		4	2		2325	6125	3.0	
US 87	2	24		.4	63	9732	3			3			320	320	2.1	
					62	8204	1			1			205	205	.8	
			US 87 BY PASS													
					64	1677	7	2		9	2		4435	8235	4.3	
US 87	2	25		3.4	63	1713	9	4		13	5		4480	13980	6.1	
					62	1762	3			3			617	617	1.4	
			FAS 225 & 495													
					64	1147	2	3		5	3		31100	36800	1.2	
US 87	2	26		10.3	63	1235	3	1		4	1		2070	3970	.9	
					62	1265	2			2			150	150	.4	
			CHOUTEAU CO. LINE													
					64	1094	12	9	2	23	16	3	21600	153700	2.5	32.7
US 87	19	1		23.0	63	1110	12	6	1	19	7	1	15260	61860	2.0	10.7
					62	1072	11	3	1	15	6	1	8428	50428	1.7	11.1
			FAS 386-FT BENTON BY PASS													
					64	652	3	2		5	5		4710	14210	5.0	
US 87	19	3		4.2	63	627	3	1		4	1		1930	3830	4.2	
					62	551	2	1		3	1		660	2410	3.6	
			FAS 387-FT BENTON BY PASS													
					64	797	17	8	3	28	12	3	30700	155200	2.7	28.7
US 87	19	4		35.9	63	787	17	11	1	29	13	1	17740	75740	2.8	9.7
					62	837	17	4	2	23	11	2	18945	101195	2.1	18.2
			BIG SANDY CITY LIMITS													
					64	CITY										
US 87	19	5		.6	63	CITY										
					62	CITY										
			BIG SANDY CITY LIMITS													
					64	775	6			6			11700	11700	2.3	
US 87	19	6		9.4	63	746	2			2			390	390	.8	
					62	743	2		1	3	1	1	1426	34676	1.2	39.2
			HILL CO. LINE													
					64	890	6	1	1	8	6	1	4870	50170	1.1	14.1
US 87	12	6		21.9	63	849	6	5	1	12	9	1	8110	58510	1.8	14.7
					62	822	12		1	13	1	1	7885	41135	2.0	15.2
			US 2													

FAP 010

ROUTE	CO. NO.	SEC. NO.	SECTION DESCRIPTION	SECTION LENGTH	YEAR	AVERAGE DAILY TRAFFIC	NUMBER OF ACCIDENTS P.D. ONLY	INJURY	FATAL	TOTAL	NO. OF PERSONS INJURED	KILLED	PROPERTY DAMAGE (DOLLARS)	ECONOMIC LOSS (DOLLARS)	RATES ACCIDENT	FATALITY
			US 2													
			**FAP SPUR 10 GT. FALLS **													
			US 87 IN GT FALLS													
	2	4		1.8	64 63 62	CITY CITY CITY										
			GREAT FALLS CITY LIMITS													
	2	29		1.1	64 63 62	3170 3077 NON	3 1 EX			3 1			706 130	706 130	2.4 .8	
			US 87 NORTH OF GT. FALLS													

FAP 011

ROUTE	CO. NO.	SEC. NO.	SECTION DESCRIPTION	SECTION LENGTH	YEAR	AVERAGE DAILY TRAFFIC	NUMBER OF ACCIDENTS P.D. ONLY	INJURY	FATAL	TOTAL	NO. OF PERSONS INJURED	KILLED	PROPERTY DAMAGE (DOLLARS)	ECONOMIC LOSS (DOLLARS)	RATES ACCIDENT	FATALITY
			YELLOWSTONE PARK BDRY.		64	622			1	1		2	3000	70800	8.8	761.9
US 89	49	5		.5	63	610	1	1		2	2		430	4230	8.0	
					62	706				NONE						
			GARDINER		64	504	6	4		10	6		4815	16215	1.8	
US 89	49	6		30.5	63	532	5	2	1	8	2	1	3860	40960	1.4	17.0
					62	576	13	1		14	1		5697	7447	2.2	
			FAS 362 NEAR EMIGRANT		64	948	30	9		39	13		20710	45410	4.7	
US 89	49	7		23.9	63	774	21	8		29	13		15690	40390	4.3	
					62	1100	23	9	1	33	26	2	29043	137543	3.4	20.8
			I 90 INTERCHANGE		64	4428	5	2		7	2		2550	6350	6.2	
US 89	49	16		.7	63	4164	6	2		8	3		2260	7960	7.5	
					62	NON	EX									
			LIVINGSTON CITY LIMITS		64	CITY										
US 89	49	2		1.6	63	CITY										
					62	CITY										
			LIVINGSTON CITY LIMITS		64	2251	4	1		5	2		7600	11400	2.5	
US 89	49	3		2.4	63	2660	5		1	6		1	4040	37340	2.6	42.9
					62	3269	9	1		10	7		4026	16276	3.5	
			EAST LIVINGSTON INTER		64	2585				NONE						
US 89	49	14		2.5	63	2973	2	2		4	2		2900	6700	1.5	
					62	2510	10	2	1	13	4	1	10731	49231	5.7	43.7
			I 90 MISSION INTERCHANGE		64	693	8	2		10	2		7000	10800	2.8	
US 89	49	8		14.2	63	674	4	2		6	2		2440	6240	1.7	
					62	719	5	1		6	1		3440	5190	1.6	
			CLYDE PARK CITY LIMITS		64	CITY										
US 89	49	9		.5	63	CITY										
					62	CITY										
			CLYDE PARK CITY LIMITS		64	523	3	1		4	2		2000	5800	2.5	
US 89	49	10		8.3	63	546	5			5			1700	1700	3.0	
					62	584	2			2			1380	1380	1.1	
			FAS 339 NEAR WILSALL													

FAP 011

ROUTE	CO. NO.	SEC. ND.	SECTIDN DESCRIPTION	SECTION LENGTH	YEAR	AVERAGE DAILY TRAFFIC	NUMBER DF ACCIDENTS P.D. DNLY	INJURY	FATAL	TDTAL	ND. DF PERSDNS INJURED	KILLED	PRDPERTY DAMAGE (DDLLARS)	ECDNDMIC LDSS (DDLLARS)	RATES ACCIDENT	FATALITY
			FAS 339 NEAR WILSALL		64	244	4	1		5	1		1700	3600	4.0	
US 89	49	11		14.2	63	235	3	1		4	1		1150	3050	3.3	
					62	227	4	2		6	6		3200	13700	5.1	
			MEAGHER CO. LINE		64	237	1	2		3	4		2500	10100	3.0	
US 89	47	1		11.6	63	232	1	1		2	2		580	4380	2.0	
					62	224	3	1		4	1		1108	2858	4.2	
			FAS 294 NEAR RINGLING		64	295	1			1			300	300	1.2	
US 89	47	2		8.0	63	283	1	1		2	2		700	4500	2.4	
					62	298	3			3			950	950	3.4	
			US 12		64	959	2	2		4	2		1700	5500	1.4	
US 89	47	4		8.2	63	958	3	2		5	7		2300	15600	1.7	
					62	1010	2	5	1	8	7	1	7730	51480	2.6	33.1
			WHITE SUL.SPGS.CITY LIMIT		64	CITY										
US 89	47	5		1.2	63	CITY										
					62	CITY										
			WHITE SUL.SPGS.CITY LIMIT		64	973	3	1		4	1		900	2800	5.1	
US 89	47	6		2.2	63	1022	4	2	1	7	2	1	3300	40400	8.5	121.9
					62	1089	6	2		8	2		2992	6492	9.6	
			US 12		64	344	4	1		5	1		1500	3400	1.4	
US 89	47	7		28.5	63	316	7	5		12	8		6850	22050	3.7	
					62	304	6	5		11	8		7910	21910	3.5	
			CASCADE CO. LINE		64	335	1	1		2	1		2000	3900	2.3	
US 89	2	12		7.2	63	322	1			1			400	400	1.2	
					62	287	3	2		5	2		2515	6015	6.6	
			NEIHART CITY LIMITS		64	CITY										
US 89	2	13		3.2	63	CITY										
					62	CITY										
			NEIHART CITY LIMITS		64	382	14	8		22	12		12100	34900	4.8	
US 89	2	14		32.8	63	366	11	5	2	18	13	2	13185	104485	4.1	45.6
					62	383	12	5	3	20	17	3	12900	137150	4.4	65.4
			US 87													

FAP 011

ROUTE	CO. NO.	SEC. NO.	SECTION DESCRIPTION	SECTION LENGTH	YEAR	AVERAGE DAILY TRAFFIC	NUMBER OF ACCIDENTS P.D. ONLY	INJURY	FATAL	TOTAL	NO. OF PERSONS INJURED	KILLED	PROPERTY DAMAGE (DOLLARS)	ECONOMIC LOSS (DOLLARS)	RATES ACCIDENT	FATALITY
			US 87		64	1505	5	3	1	9	5	1	6900	50300	4.0	44.4
US 89	2	10		4.1	63	1467	4			4			1310	1310	1.8	
					62	1877	11	3		14	3		5260	10510	5.0	
			FAS 331 NEAR BELT		64	1893	9	5	1	15	9	1	14250	65250	1.7	11.6
US 89	2	8		12.5	63	1854	5	11		16	25		12225	59725	1.9	
					62	2375	16	10	1	27	23	1	17425	89175	2.5	9.2
			FAS 227 TO STOCKETT		64	3071	4	2		6	3		7670	13370	1.8	
US 89	2	7		3.0	63	2835	2	3		5	4		4680	12280	1.6	
					62	3556	4	3		7	7		6185	18435	1.8	
			TENTH AVE S. GT FALLS		64	5400	4	4	1	9	5	1	7800	51200	5.1	56.4
US 89	2	6		.9	63	5484	2	1		3	1		1100	3000	1.3	
					62	4982	3			3			927	927	2.1	
			AIR BASE ROAD		64	8667	15	4		19	7		11950	25250	5.0	
US 89	2	27		1.2	63	8528	22	6		28	8		8980	24180	7.5	
					62	8092	20	9		29	9		12967	28717	7.6	
			GREAT FALLS CITY LIMITS		64	CITY										
US 89	2	4		3.1	63	CITY										
					62	CITY										
			US 87													

FAP 012

ROUTE	CO. NO.	SEC. NO.	SECTION DESCRIPTION	SECTION LENGTH	YEAR	AVERAGE DAILY TRAFFIC	NUMBER OF ACCIDENTS P.D. ONLY	INJURY	FATAL	TOTAL	NO. OF PERSONS INJURED	KILLED	PROPERTY DAMAGE (DOLLARS)	ECONOMIC LOSS (DOLLARS)	RATES ACCIDENT	FATALITY
			MONTANA-IDAHO LINE		64	1132	5	5		10	6		7500	18900	2.6	
US 191	6	13		9.4	63	956	4	1	1	6	1	2	7650	76150	1.8	61.0
					62	1023	3			3			1856	1856	.9	
			US 191		64	995				NONE						
US 191	6	14		.4	63	876				NONE						
					62	937				NONE						
			YELLOWSTONE PARK BDRY.													

ROUTE	CO. NO.	SEC. NO.	SECTION DESCRIPTION	SECTION LENGTH	YEAR	AVERAGE DAILY TRAFFIC	NUMBER OF ACCIDENTS P.D. ONLY	INJURY	FATAL	TOTAL	NO. OF PERSONS INJURED	KILLED	PROPERTY DAMAGE (DOLLARS)	ECONOMIC LOSS (DOLLARS)	RATES ACCIDENT	FATALITY
			MONT.-IDAHO STATE LINE													
					64	247	1			1			85	85	1.3	
MO 287	25	17		8.5	63	238				NONE						
					62	147		1		1	1		2600	4350	2.2	
			FAS 499													
					64	340	3			3			2100	2100	.8	
MO 287	25	12		29.1	63	306	2	1		3	2		1490	5290	.9	
					62	333	4	2		6	3		10100	15350	1.7	
			TOWN OF CAMERON													
					64	326	2	2		4	3		3005	8705	3.1	
MO 287	25	13		11.0	63	323	4	2		6	3		2440	8140	4.6	
					62	360	1			1			1650	1650	.7	
			ENNIS CITY LIMITS													
					64	CITY										
MO 287	25	18		.7	63	CITY										
					62	CITY										
			ENNIS CITY LIMITS													
					64	730	2	2		4	2		2200	6000	.9	
MO 287A	25	14		16.1	63	695	4		1	5		1	3515	36815	1.2	24.5
					62	638	11	2	1	14	6	1	10451	52451	3.7	26.7
			FAS 289 NEAR NORRIS													
					64	426				NONE						
MO 287A	25	15		10.2	63	380	3			3			2190	2190	2.1	
					62	373	1			1			475	475	.7	
			FAS 283 NEAR HARRISON													
					64	375	2	1		3	2		2700	6500	4.1	
MO 287A	25	16		5.3	63	366	1	1		2	1		2550	4450	2.8	
					62	353	6			6			2655	2655	8.8	
			GALLATIN CO. LINE													
					64	363	1			1			400	400	3.3	
MO 287A	6	1		2.3	63	354				NONE						
					62	312				NONE						
			JEFFERSON CO. LINE													
					64	368		1		1	2		600	4400	7.4	
MO 287A	51	8		1.0	63	349				NONE						
					62	311				NONE						
			I-90													

FAP 014

ROUTE	CO. NO.	SEC. NO.	SECTION DESCRIPTION	SECTION LENGTH	YEAR	AVERAGE DAILY TRAFFIC	NUMBER OF ACCIDENTS P.D. ONLY	INJURY	FATAL	TOTAL	NO. OF PERSONS INJURED	KILLED	PROPERTY DAMAGE (DOLLARS)	ECONOMIC LOSS (DOLLARS)	RATES ACCIDENT	FATALITY
			MONT. 287		64	CITY										
US 12	43	2		.9	63	CITY										
					62	CITY										
			TOWNSEND CITY LIMITS		64	664	14	5		19	6		12500	23900	3.5	
US 12	43	7		22.6	63	703	8	6		14	9		18810	35910	2.4	
					62	699	13	5		18	10		18170	35670	3.1	
			MEAGHER CO. LINE		64	540	6	1		7	6		3000	14400	3.6	
US 12	47	3		10.0	63	573	1		1	2	1	1	1650	36850	1.0	47.8
					62	592	1	2		3	2		6275	9775	1.4	
			US 89		64	959	2	2		4	2		1700	5500	1.4	
US 12	47	4		8.2	63	958	3	2		5	7		2300	15600	1.7	
					62	1010	2	5	1	8	7	1	7730	51480	2.6	33.1
			WHITE SUL.SPGS.CITY LIMIT		64	CITY										
US 12	47	5		1.2	63	CITY										
					62	CITY										
			WHITE SUL.SPGS.CITY LIMIT		64	973	3	1		4	1		900	2800	5.1	
US 12	47	6		2.2	63	1022	4	2	1	7	2	1	3300	40400	8.5	121.9
					62	1089	6	2		8	2		2992	6492	9.6	
			US 89		64	544	20	4		24	8		15000	30200	3.7	
US 12	47	8		32.4	63	521	6	4	2	12	8	2	9430	91230	1.9	32.5
					62	583	14	7		21	15		61900	88150	3.0	
			WHEATLAND CO. LINE		64	543	4			4			1000	1000	1.9	
US 12	44	1		10.8	63	555	4	2		6	3		2620	8320	2.7	
					62	590	6	1		7	1		3054	4804	3.0	
			FAS 296 NEAR TWO DOT		64	922	2	1		3	1		1400	3300	.8	
US 12	44	2		11.3	63	796	12	5		17	15		14910	43410	5.2	
					62	817	8	2		10	2		6408	9908	3.0	
			HARLOWTON CITY LIMITS		64	CITY										
US 12	44	4		1.0	63	CITY										
					62	CITY										
			HARLOWTON CITY LIMITS													

FAP 014

ROUTE	CO. NO.	SEC. NO.	SECTION DESCRIPTION	SECTION LENGTH	YEAR	AVERAGE DAILY TRAFFIC	NUMBER OF ACCIDENTS P.O. ONLY	INJURY	FATAL	TOTAL	NO. OF PERSONS INJURED	KILLED	PROPERTY DAMAGE (DOLLARS)	ECONOMIC LOSS (DOLLARS)	RATES ACCIDENT	FATALITY
			HARLOWTON CITY LIMITS		64	1175	1			1			33	33	4.7	
US 12	44	5		.5	63	1224				NONE						
					62	1763	1	2		3	4		1835	8835	9.3	
			US 191		64	877	17	6	1	24	11	1	33500	88300	4.9	20.4
US 12	44	6		15.3	63	996	14	3	1	18	4	1	17370	58270	3.3	18.1
					62	960	20	6		26	10		14290	31790	4.9	
			FAS 297 NEAR SHAWMUT		64	753	5	3	1	9	7	1	21068	68268	5.0	56.0
US 12	44	8		6.5	63	716	7	3		10	6		23720	35120	5.9	
					62	716	22	8		30	10		49375	66875	17.7	
			GOLDEN VALLEY CO. LINE		64	813	2	2	2	6	3	1	2000	41600	2.9	48.8
US 12	53	1		6.9	63	785	1		1	2	2	1	3540	40640	1.0	50.6
					62	811	2			2			200	200	1.0	
			RYEGATE CITY LIMITS		64	CITY										
US 12	53	2		1.0	63	CITY										
					62	CITY										
			RYEGATE CITY LIMITS		64	886	13	4		17	4		5965	13565	3.4	
US 12	53	3		15.6	63	944	14	3	2	19	8	3	11140	126240	3.5	55.8
					62	976	16	3	1	20	8	2	15795	92795	3.6	36.0
			MONT 3		64	334	2			2			500	500	2.9	
US 12	53	4		5.7	63	344	2			2			500	500	2.8	
					62	347	3	1		4	1		2325	4075	5.6	
			MUSSELSHELL CO. LINE		64	375	3			3			700	700	1.4	
US 12	23	1		15.8	63	356	4			4			1440	1440	1.9	
					62	399	5	2		7	2		24975	28475	3.0	
			US 87		64	2007	2			2			500	500	2.7	
US 12	23	4		1.0	63	1930	1			1			600	600	1.4	
					62	2160	3			3			790	790	3.8	
			ROUNDUP CITY LIMITS		64	CITY										
US 12	23	5		1.7	63	CITY										
					62	CITY										
			ROUNDUP CITY LIMITS													

FAP 014

ROUTE	CO. NO.	SEC. NO.	SECTION DESCRIPTION	SECTION LENGTH	YEAR	AVERAGE DAILY TRAFFIC	NUMBER OF ACCIDENTS P.D. ONLY	INJURY	FATAL	TOTAL	NO. OF PERSONS INJURED	KILLED	PROPERTY DAMAGE (DOLLARS)	ECONOMIC LOSS (DOLLARS)	RATES ACCIDENT	FATALITY
			ROUNDUP CITY LIMITS		64	565	7	1		8	2		5700	9500	1.8	
US 12	23	6		21.9	63	638	9			9			3750	3750	1.8	
					62	672	10	1		11	5		7021	15771	2.0	
			FAS 310 NEAR MUSSELSHELL		64	456	1			1			200	200	.5	
US 12	23	7		11.6	63	474	2	1		3	3		4800	10500	1.5	
					62	522	1	1		2	2		2600	6100	.9	
			MELSTONE CITY LIMITS		64	CITY										
US 12	23	8		1.4	63	CITY										
					62	CITY										
			MELSTONE CITY LIMITS		64	438				NONE						
US 12	23	9		2.0	63	463	1			1			250	250	3.0	
					62	598	1			1			125	125	2.3	
			ROSEBUD CO. LINE		64	350	1			1			200	200	.6	
US 12	29	1		13.6	63	355	1			1			500	500	.6	
					62	367		1		1	2		450	3950	.5	
			TOWN OF SUMATRA		64	321	1			1			200	200	.9	
US 12	29	2		9.0	63	324	1	1	1	3	3	1	4250	43250	2.8	94.0
					62	348	1			1			1800	1800	.9	
			TOWN OF INGOMAR		64	324	12	1		13	1		6380	8280	2.7	
US 12	29	3		40.7	63	332	9	4	1	14	4	1	7630	48530	2.8	20.3
					62	345	5	2		7	3		4275	9525	1.4	
			FORSYTH CITY LIMITS		64	CITY										
US 12	29	6		.3	63	CITY										
					62	CITY										
			US 10													

FAP 015

ROUTE	CO. NO.	SEC. NO.	SECTION DESCRIPTION	SECTION LENGTH	YEAR	AVERAGE DAILY TRAFFIC	NUMBER OF ACCIDENTS P.O. ONLY	INJURY	FATAL	TOTAL	NO. OF PERSONS INJURED	KILLED	PROPERTY DAMAGE (DOLLARS)	ECONOMIC LOSS (DOLLARS)	RATES ACCIDENT	FATALITY
			US 89 ARMINGTON		64	1350	1	2		3	2		3925	7725	.9	
US 87	2	11		7.0	63	1325	6	3		9	6		7120	18520	2.7	
					62	1501	10	1	1	12	3	1	6580	43330	3.1	26.1
			JUDITH BASIN CO. LINE		64	1231	11	10		21	22		21215	63015	1.6	
US 87	36	1		29.5	63	1212	25	10	1	36	13	1	34060	92060	2.8	7.7
					62	1243	33	16		49	25		41059	84809	3.6	
			FAS 230 NEAR STANFORD		64	1183	20	6		26	6		17550	28950	2.7	
US 87	36	2		22.0	63	1236	19	5		24	5		15950	25450	2.4	
					62	1281	20	9		29	14		23390	47890	2.8	
			HOBSON CITY LIMITS		64	CITY										
US 87	36	3		.2	63	CITY										
					62	CITY										
			HOBSON CITY LIMITS		64	1268	5	2		7	3		4780	10480	2.7	
US 87	36	4		5.5	63	1329	6	1		7	1		3030	4930	2.6	
					62	1411	4	5	1	10	6	1	7750	49750	3.5	35.3
			FERGUS CO. LINE		64	1272	1			1			300	300	4.3	
US 87	8	1		.5	63	1369				NONE						
					62	1349				NONE						
			US 191		64	1333	7	7		14	9		11400	28500	2.0	
US 87	8	2		14.3	63	1521	12	5		17	7		7520	20820	2.1	
					62	1619	19	5	1	25	8	1	14132	59632	3.0	11.8
			LEWISTOWN SPUR		64	1233	3	2		5	2		3500	7300	5.8	
US 87	8	3		1.9	63	1322	2	2		4	2		2410	6210	4.4	
					62	1324	3	1		4	2		740	4240	4.4	
			LEWISTOWN CITY LIMITS		64	CITY										
US 87	8	5		2.0	63	CITY										
					62	CITY										
			LEWISTOWN CITY LIMITS		64	677	6	1	1	8	1	1	2200	38000	1.1	13.7
US 87	8	6		29.5	63	672	5	3	1	9	6	1	6210	50910	1.2	13.8
					62	706	13	8	2	23	9	2	14321	93071	3.0	26.3
			MONT 19 & 20													

FAP 015

ROUTE	CO. NO.	SEC. NO.	SECTION DESCRIPTION	SECTION LENGTH	YEAR	AVERAGE DAILY TRAFFIC	NUMBER OF ACCIDENTS P.O. ONLY	INJURY	FATAL	TOTAL	NO. OF PERSONS INJURED	KILLED	PROPERTY DAMAGE (DOLLARS)	ECONOMIC LOSS (DOLLARS)	RATES ACCIDENT	FATALITY
			MONT 19 & 20		64	295	3			3			30700	30700	2.7	
MO 20	8	8		10.4	63	278	3			3			2550	2550	2.8	
					62	325	3			3			925	925	2.4	
			PETROLEUM CO. LINE		64	278	3			3			1100	1100	2.4	
MO 20	55	1		12.3	63	268	3			3			1310	1310	2.5	
					62	280	3			3			1175	1175	2.4	
			WINNETT CITY LIMITS		64	CITY										
MO 20	55	2		.9	63	CITY										
					62	CITY										
			WINNETT CITY LIMITS		64	342	2	2		4	2		3300	7100	1.5	
MO 20	55	3		21.7	63	328	5			5			6220	6220	1.9	
					62	317	2	1		3	2		1500	5000	1.2	
			GARFIELD CO. LINE		64	216	7	5	2	14	10	3	11000	131700	5.9	126.0
MO 20	50	1		30.2	63	207	2	3	1	6	7	1	6020	52620	2.6	43.8
					62	200	3	2		5	3		4250	9500	2.3	
			TOWN OF EDWARDS		64	262	5	3		8	4		5525	13125	3.6	
MO 20	50	2		23.5	63	244	4		1	5	1	1	2620	37820	2.4	47.8
					62	258	5	1		6	1		3495	5245	2.7	
			MONT 22		64	606				NONE						
MO 20	50	3		.2	63	497				NONE						
					62	572				NONE						
			JORDAN CITY LIMITS		64	CITY										
MO 20	50	4		.6	63	CITY										
					62	CITY										
			JORDAN CITY LIMITS		64	256	10	3	1	14	5	1	6700	50100	4.2	30.1
MO 20	50	5		35.6	63	224	7			7			4590	4590	2.4	
					62	254	8	4		12	7		7190	19440	3.6	
			MCCONE CO. LINE		64	245	3			3			1100	1100	1.8	
MO 20	41	1		19.0	63	229	1	1		2	3		1150	6850	1.3	
					62	216	1			1			275	275	.7	
			FAS 253 NEAR BROCKWAY													

FAP 015

ROUTE	CO. NO.	SEC. NO.	SECTION DESCRIPTION	SECTION LENGTH	YEAR	AVERAGE DAILY TRAFFIC	NUMBER OF ACCIDENTS P.D. ONLY	INJURY	FATAL	TOTAL	NO. OF PERSONS INJURED	KILLED	PROPERTY DAMAGE (DOLLARS)	ECONOMIC LOSS (DOLLARS)	RATES ACCIDENT	FATALITY
			FAS 253 NEAR BROCKWAY													
					64	438	2			2			900	900	1.1	
MO 20	41	2		11.0	63	381	5			5			14450	14450	3.3	
					62	385	3			3			1325	1325	1.9	
			CIRCLE CITY LIMITS													
					64	CITY										
MO 20	41	3		1.4	63	CITY										
					62	CITY										
			CIRCLE CITY LIMITS													
					64	495	2			2			700	700	1.1	
MO 20S	41	4		10.2	63	445	3	1		4	1		1500	3400	2.4	
					62	412	3	1		4	2		4950	8450	2.6	
			DAWSON CO. LINE													
					64	380	2	1		3	1		2000	3900	1.5	
MO 20S	16	6		14.9	63	342				NONE						
					62	382	3		1	4	1		1100	2850	1.9	
			TOWN OF LINDSAY													
					64	726	4	4	1	9	6	1	6300	51600	1.6	17.6
MO 20S	16	7		21.4	63	677	4	3		7	8		6730	21930	1.3	
					62	700	5	1		6	1		25990	27740	1.1	
			I-94 NEAR GLENDIVE													
			LOOP US 10 WIBAUX													
			WIBAUX INTERCHANGE W													
					64	CITY										
US 10	52	2		.7	63	CITY										
					62	CITY										
			WIBAUX INTERCHANGE E													
			LEWISTOWN SPUR													
			US 87													
					64	983	1	1		2	1		3800	5700	2.3	
US 12	8	4		2.4	63	945	1	1		2	2		1230	5030	2.4	
					62	1301				NONE						
			LEWISTOWN CITY LIMITS													
					64	CITY										
US 12	8	5		.5	63	CITY										
					62	CITY										
			MONT 19													

FAP 016

ROUTE	CO. NO.	SEC. NO.	SECTION DESCRIPTION	SECTION LENGTH	YEAR	AVERAGE DAILY TRAFFIC	NUMBER OF ACCIDENTS P.D. ONLY	INJURY	FATAL	TOTAL	NO. OF PERSONS INJURED	KILLED	PROPERTY DAMAGE (DOLLARS)	ECONOMIC LOSS (DOLLARS)	RATES ACCIDENT	FATALITY
			I-90 EAST OF BILLINGS		64	8490	38	9		47	16		25345	55745	4.3	
I 94	3	10		3.5	63	8527	31	9	1	41	15	1	25440	87240	3.8	9.2
					62	8162	42	9		51	13		26150	48900	4.9	
			I-94		64	800	7	2		9	2		7700	11500	1.5	
US 87	3	19		20.4	63	793	10	7		17	8		20570	35770	2.9	
					62	798	7	2		9	4		6650	13650	1.5	
			MUSSELSHELL CO. LINE		64	704	14	4		18	10		12900	31900	3.1	
US 87	23	10		22.5	63	689	11	3		14	6		11280	22680	2.5	
					62	727	7	4		11	7		5178	17428	1.8	
			TOWN OF KLEIN		64	1391	2	4		6	6		3875	15275	3.9	
US 87	23	11		3.0	63	1294	2	2		4	2		1130	4930	2.8	
					62	1400				NONE						
			US 12		64	2007	2			2			500	500	2.7	
US 87	23	4		1.0	63	1930	1			1			600	600	1.4	
					62	2160	3			3			790	790	3.8	
			ROUNDUP CITY LIMITS		64	CITY										
US 87	23	5		1.6	63	CITY										
					62	CITY										
			ROUNDUP CITY LIMITS		64	628	8			8			2700	2700	1.7	
US 87	23	12		20.8	63	586	5	1		6	2		2280	6080	1.3	
					62	574	3	2		5	2		2520	6020	1.2	
			PETROLEUM CO. LINE		64	389				NONE						
US 87	55	4		4.7	63	359	1	1		2	1		420	2320	3.2	
					62	327	3	1		4	1		11152	12902	6.8	
			FERGUS CO. LINE		64	407	5	2	1	8	4	1	17300	58800	3.0	37.6
US 87	8	16		17.9	63	400	2	2		4	3		2770	8470	1.5	
					62	343	6	3		9	4		8448	15448	4.0	
			GRASS RANGE JCT.		64	496				NONE						
US 87	8	7		1.1	63	468	1			1			750	750	5.3	
					62	525	1	1	1	3	2	1	10800	45800	14.2	474.4
			MONT 20													

FAP 016

ROUTE	CO. NO.	SEC. NO.	SECTION DESCRIPTION	SECTION LENGTH	YEAR	AVERAGE DAILY TRAFFIC	NUMBER OF ACCIDENTS P.D. ONLY	INJURY	FATAL	TOTAL	NO. OF PERSONS INJURED	KILLED	PROPERTY DAMAGE (DOLLARS)	ECONOMIC LOSS (DOLLARS)	RATES ACCIDENT	FATALITY
			MONT 20													
					64	208	2			2			3600	3600	1.2	
MO 19E	8	18		21.4	63	222		2		2	3		250	5950	1.1	
					62	196	2	1		3	2		1275	4775	2.0	
			US 191													
					64	208	4	1		5	2		2700	6500	3.1	
US 191	8	20		21.4	63	207	4	1		5	1		2210	4110	3.1	
					62	195	1	1	1	3	1	1	1000	34250	2.0	66.0
			PHILLIPS CO. LINE													
					64	183	4	3		7	5		1700	11200	3.1	
US 191	11	9		33.8	63	179	4	1		5	1		3470	5370	2.3	
					62	158	3	1		4	1		1800	3550	2.1	
			CO. RD. TO DODSON													
					64	243	5	4		9	3		9700	15400	3.0	
US 191	11	10		34.0	63	227	6	2		8	2		17490	21290	2.8	
					62	211	7			7			5800	5800	2.7	
			FAS 363													
					64	685	1			1			300	300	3.6	
US 191	11	11		1.1	63	683	2			2			750	750	7.3	
					62	633				NONE						
			MALTA CITY LIMITS													
					64	CITY										
US 191	11	5		.7	63	CITY										
					62	CITY										
			US 2													

FAP 017

ROUTE	CO. NO.	SEC. NO.	SECTION DESCRIPTION	SECTION LENGTH	YEAR	AVERAGE DAILY TRAFFIC	NUMBER OF ACCIDENTS P.D. ONLY	INJURY	FATAL	TOTAL	NO. OF PERSONS INJURED	KILLED	PROPERTY DAMAGE (DOLLARS)	ECONOMIC LOSS (DOLLARS)	RATES ACCIDENT	FATALITY
			US 12 NEAR MILES CITY		64	453	8	2		10	5		5900	15400	7.0	
US 10	14	8		8.7	63	310	6	1		7	1		3340	5240	7.1	
					62	350	6			6			2875	2875	5.4	
			I-94													

FAP 018

ROUTE	CO. NO.	SEC. NO.	SECTION DESCRIPTION	SECTION LENGTH	YEAR	AVERAGE DAILY TRAFFIC	NUMBER OF ACCIDENTS P.D. ONLY	INJURY	FATAL	TOTAL	NO. OF PERSONS INJURED	KILLED	PROPERTY DAMAGE (DOLLARS)	ECONOMIC LOSS (DOLLARS)	RATES ACCIDENT	FATALITY
			US 10 MILES CITY													
MO 22	14	15		1.0	64	CITY										
					63	CITY										
					62	CITY										
			MILES CITY CITY LIMITS													
MO 22	14	14		19.1	64	400	6	1		7	1		2900	4800	2.5	
					63	397	8	4		12	5		7920	17420	4.3	
					62	374	1	2		3	4		3200	10200	1.1	
			ROSEBUD CO. LINE													
MO 22	29	8		18.0	64	207	2	1		3	1		1900	3800	2.2	
					63	197		1		1	3		1100	6800	.8	
					62	176	1			1			500	500	.9	
			GARFIELD CO. LINE													
MO 22	50	6		45.0	64	174	2	1	1	4	2	1	1600	39300	1.4	35.0
					63	168	4	2	1	7	6	1	12800	57500	2.5	36.2
					62	169	5			5			868	868	1.8	
			MONT 20 JORDAN													

FAP 019

ROUTE	CO. NO.	SEC. NO.	SECTION DESCRIPTION	SECTION LENGTH	YEAR	AVERAGE DAILY TRAFFIC	NUMBER OF ACCIDENTS P.D. ONLY	INJURY	FATAL	TOTAL	NO. OF PERSONS INJURED	KILLED	PROPERTY DAMAGE (DOLLARS)	ECONOMIC LOSS (DOLLARS)	RATES ACCIDENT	FATALITY
			I 90 -US 10- CRACKERVILLE		64	356		1		1	4		300	7900	2.7	
US 10A	30	13		2.9	63											
					62											
			FAS 275		64	2740	4	5		9	8		4880	20080	3.3	
US 10A	30	3		2.7	63	2792	3	3		6	6		1870	13270	2.2	
					62	2539	3	4	1	8	15	1	6275	64025	3.2	40.0
			MONT 48		64	4224	1	3		4	6		4400	15800	1.7	
US 10A	30	2		1.5	63	4373	6	9		15	12		8980	31780	5.9	
					62	3807	6	2	1	9	4	1	8078	46578	4.0	45.0
			ANACONDA CITY LIMITS		64	CITY										
US 10A	30	10		2.8	63	CITY										
					62	CITY										
			ANACONDA CITY LIMITS		64	1068	11	10	2	23	21	2	17370	125070	3.4	29.2
US 10A	30	1		17.6	63	1032	14	9		23	16		14270	44670	3.5	
					62	1044	19	5	1	25	8	1	10440	55940	3.7	14.9
			GRANITE CO. LINE		64	525		2		2	3		10400	16100	2.6	
US 10A	46	6		4.0	63	446	3	1		4	1		2150	4050	6.1	
					62	479	3			3			1116	1116	4.3	
			MONT 38		64	492	1			1			300	300	.8	
US 10A	46	7		6.7	63	519	1	1		2	1		1900	3800	1.6	
					62	518	1	1	2	4	7	4	2385	140635	3.2	315.8
			ROAD TO PHILIPSBURG		64	459	1	3		4	4		1100	8700	2.3	
US 10A	46	10		10.4	63	434	5	2		7	3		2690	8390	4.2	
					62	443	3	1		4	1		930	2680	2.4	
			TOWN OF MAXVILLE		64	572	12	5		17	9		12200	29300	5.6	
US 10A	46	11		14.6	63	549	16	7	1	24	12	1	9420	65520	8.2	34.2
					62	472	5	1		6	3		2040	7290	2.4	
			DRUMMOND CITY LIMITS		64	CITY										
US 10A	46	2		.4	63	CITY										
					62	CITY										
			I-90 IN DRUMMOND													

FAP 020

ROUTE	CO. NO.	SEC. NO.	SECTION DESCRIPTION	SECTION LENGTH	YEAR	AVERAGE DAILY TRAFFIC	NUMBER OF ACCIDENTS P.D. ONLY	INJURY	FATAL	TOTAL	NO. OF PERSONS INJURED	KILLED	PROPERTY DAMAGE (DOLLARS)	ECONOMIC LOSS (DOLLARS)	RATES ACCIDENT	FATALITY
			I-94 GLENDIVE													
					64	1977	2	1		3	1		2000	3900	1.1	
MO 16	16	8		3.8	63	1954	6	5	2	13	6	2	6550	84550	4.8	73.8
					62	1764	2			2			710	710	.8	
			FAS 254 TO BLOOMFIELD													
					64	688	12	3		15	3		5040	10740	3.1	
MO 16	16	9		19.4	63	605	5	1	1	7	4	1	8170	49070	1.6	23.3
					62	591	6	4		10	5		5210	13960	2.4	
			RICHLAND CO. LINE													
					64	941	20	4		24	4		17300	24900	2.6	
MO 16	27	4		26.9	63	944	15	4	1	20	11	1	17710	71910	2.2	10.8
					62	902	21	4	2	27	10	3	17030	129030	3.0	33.9
			MONT 20													
					64	3133	15	1		16	1		8100	10000	8.2	
MO 16	27	5		1.7	63	3150	5		1	6	2	1	2540	39640	3.1	51.2
					62	2961	9	3		12	4		5075	12075	6.2	
			SIDNEY CITY LIMITS													
					64	CITY										
MO 16	27	6		.8	63	CITY										
					62	CITY										
			SIDNEY CITY LIMITS													
					64	1601	17	1	1	19	2	1	10925	48625	3.2	16.6
MO 20	27	7		10.3	63	1530	13	6		19	11		11210	32110	3.3	
					62	1570	12	1	1	14	3	1	7620	44370	2.4	16.9
			FAIRVIEW CITY LIMITS													
					64	CITY										
MO 20	27	8		1.1	63	CITY										
					62	CITY										
			FAIRVIEW CITY LIMITS													
					64	1231				NONE						
MO 20	27	11		.3	63	1242				NONE						
					62	1267	1			1			3000	3000	7.2	
			MONT. N.DAK. LINE													

FAP 021

ROUTE	CO. NO.	SEC. NO.	SECTION DESCRIPTION	SECTION LENGTH	YEAR	AVERAGE DAILY TRAFFIC	NUMBER OF ACCIDENTS P.D. ONLY	INJURY	FATAL	TOTAL	NO. OF PERSONS INJURED	KILLED	PROPERTY DAMAGE (DOLLARS)	ECONOMIC LOSS (DOLLARS)	RATES ACCIDENT	FATALITY
			I 15 WEST SHELBY INTER		64	1906	2			2			350	350	3.6	
US 91	21	10		.8	63	1935		1		1	1		600	2500	1.8	
					62	1868		1		1	1		1200	2950	1.8	
			SHELBY CITY LIMITS		64	CITY										
US 91	21	2		.9	63	CITY										
					62	CITY										
			SHELBY CITY LIMITS		64	822				NONE						
US 91	21	11		1.0	63	781				NONE						
					62	926		2		2	2		2250	5750	5.9	
			I-15 NORTH SHELBY INTER													

FAP 022

ROUTE	CO. NO.	SEC. NO.	SECTION DESCRIPTION	SECTION LENGTH	YEAR	AVERAGE DAILY TRAFFIC	NUMBER OF ACCIDENTS P.D. ONLY	INJURY	FATAL	TOTAL	NO. OF PERSONS INJURED	KILLED	PROPERTY DAMAGE (DOLLARS)	ECONOMIC LOSS (DOLLARS)	RATES ACCIDENT	FATALITY
			MONT 13													
					64	CITY										
MO 5	37	2		.5	63	CITY										
					62	CITY										
			SCOBEY CITY LIMITS													
					64	446		3		3	5		2600	12100	1.7	
MO 5	37	3		11.1	63	449	4	1		5	7		3580	16880	2.7	
					62	413	4	1		5	1		1880	3630	3.0	
			FAS 251 & 511													
					64	308	3			3			1200	1200	4.1	
MO 5	37	4		6.5	63	304	2			2			1100	1100	2.8	
					62	258	1			1			450	450	1.6	
			SHERIDAN CO LINE													
					64	308	2	1		3	1		800	2700	2.2	
MO 5	34	1		12.4	63	294	1			1			600	600	.8	
					62	305	2	1		3	1		655	2405	2.2	
			FAS 374 TO OUTLOOK													
					64	570		2		2	3		1800	7500	.9	
MO 5	34	2		10.9	63	533	2			2			480	480	.9	
					62	575	3	1		4	1		976	2726	1.7	
			PLENTYWOOD CITY LIMITS													
					64	CITY										
MO 5	34	3		1.2	63	CITY										
					62	CITY										
			PLENTYWOOD CITY LIMITS													
					64	1414	6	2		8	3		2800	8500	15.5	
MO 5	34	4		1.2	63	1323	1			1			450	450	2.1	
					62	1234		3		3	4		1620	8620	6.7	
			MONT 5													
					64	757	3	3		6	3		3100	8800	1.7	
MO 16	34	10		12.5	63	744	5	1		6	1		1890	3790	1.8	
					62	734	4	1		5	2		1740	5240	1.5	
			FAS 258 NEAR RESERVE													
					64	581	1		1	2		1	700	34600	1.2	58.2
MO 16	34	9		8.1	63	598	2	1		3	1		800	2700	1.7	
					62	601		1		1	1		1000	2750	.6	
			MEDICINE LAKE CITY LIMITS													
					64	CITY										
MO 16	34	8		.3	63	CITY										
					62	CITY										
			MEDICINE LAKE CITY LIMITS													

FAP 022

ROUTE	CO. NO.	SEC. NO.	SECTION DESCRIPTION	SECTION LENGTH	YEAR	AVERAGE DAILY TRAFFIC	NUMBER OF ACCIDENTS P.D. ONLY	INJURY	FATAL	TOTAL	NO. OF PERSONS INJURED	KILLED	PROPERTY DAMAGE (DOLLARS)	ECONOMIC LOSS (DOLLARS)	RATES ACCIDENT	FATALITY
			MEDICINE LAKE CITY LIMITS													
					64	593	3	2		5	2		4600	8400	3.1	
MO 16	34	7		7.5	63	595				NONE						
					62	592	4		1	5	1		4450	6200	3.1	
			ROOSEVELT CO. LINE													
					64	541				NONE						
MO 16	17	16		3.4	63	563	2			2			2910	2910	2.9	
					62	547		1		1	1		500	2250	1.5	
			FROID CITY LIMITS													
					64	CITY										
MO 16	17	15		.6	63	CITY										
					62	CITY										
			FROID CITY LIMITS													
					64	589	1	2		3	2		5500	9300	1.1	
MO 16	17	14		12.6	63	604	4	1		5	1		1190	3090	1.8	
					62	586	2			2			180	180	.7	
			CULBERTSON CITY LIMITS													
					64	CITY										
MO 16	17	10		1.1	63	CITY										
					62	CITY										
			CULBERTSON CITY LIMITS													
					64	530	3		1	4	2	1	4530	42230	8.6	215.4
MO 16	17	13		2.4	63	554	2	1	1	4	2	1	3010	40110	8.2	206.1
					62	486	2	1		3	1		2750	4500	7.0	
			RICHLAND CO. LINE													
					64	505	7	3	1	11	3	1	10200	49800	2.8	25.8
MO 16	27	10		21.0	63	467	9			9			3875	3875	2.5	
					62	476	8	5		13	9		11060	26810	3.6	
			FAS 201 TO FAIRVIEW													
					64	845	1			1			500	500	.3	
MO 16	27	9		12.2	63	745	2	1	1	4	3	1	2145	41145	1.2	30.1
					62	728	2	1		3	1		1375	3125	.9	
			SIDNEY CITY LIMITS													
					64	CITY										
MO 16	27	6		.8	63	CITY										
					62	CITY										
			MONT 16													

FAP 023

ROUTE	CO. NO.	SEC. NO.	SECTION DESCRIPTION	SECTION LENGTH	YEAR	AVERAGE DAILY TRAFFIC	NUMBER OF ACCIDENTS P.D. ONLY	INJURY	FATAL	TOTAL	NO. OF PERSONS INJURED	KILLED	PROPERTY DAMAGE (DOLLARS)	ECONOMIC LOSS (DOLLARS)	RATES ACCIDENT	FATALITY
			US 10													
					64	CITY										
US 312	14	15		.8	63	CITY										
					62	CITY										
			MILES CITY CITY LIMITS													
					64	1346	2			2			1600	1600	4.1	
US 312	14	11		1.0	63	1422	1			1			1400	1400	1.9	
					62	1043	2	1		3	6		810	11310	7.9	
			I-94 BROADUS RD INTER													
					64	551	9			9			8800	8800	4.1	
US 312	14	10		10.9	63	628	4	2		6	2		4660	8460	2.2	
					62	640	4	2		6	7		2060	14310	2.2	
			FAS 332 TO GARLAND													
					64	322	11	3	1	15	6	1	8460	53760	3.4	22.7
US 312	14	9		37.5	63	326	9	2		11	2		4170	7970	2.5	
					62	322	7	1	1	9	3	1	28941	65691	2.0	22.7
			POWDER RIVER CO. LINE													
					64	299	2	2		4	7		2300	15600	1.4	
US 312	9	8		25.7	63	313	5			5			3500	3500	1.7	
					62	292	5	1		6	1		2915	4665	2.2	
			US 312													
					64	1223	3			3			9000	9000	2.4	
US 212	9	2		2.8	63	1221	2			2			6000	6000	1.6	
					62	1126				NONE						
			BROADUS CITY LIMITS													
					64	CITY										
US 212	9	4		.6	63	CITY										
					62	CITY										
			BROADUS CITY LIMITS													
					64	772	1			1			75	75	1.0	
US 212	9	6		3.4	63	754	2			2			3200	3200	2.1	
					62	694	3	1		4	1		1375	3125	4.6	
			FAS 319													
					64	504	6	2		8	2		2875	6675	2.4	
US 212	9	7		18.5	63	461	8	2		10	2		9370	13170	3.2	
					62	480	10			10			4115	4115	3.1	
			CARTER CO. LINE													
					64	443	10	3		13	8		10950	26150	2.3	
US 212	42	1		35.4	63	440	4	6	1	11	8	3	35450	150550	1.9	52.8
					62	410	7	2		9	3		4795	10045	1.7	
			FAS 323 NEAR ALZADA													

FAP 023

ROUTE	CO. NO.	SEC. NO.	SECTION DESCRIPTION	SECTION LENGTH	YEAR	AVERAGE DAILY TRAFFIC	NUMBER OF ACCIDENTS				NO. OF PERSONS		PROPERTY DAMAGE (DOLLARS)	ECONOMIC LOSS (DOLLARS)	RATES	
							P.D. ONLY	INJURY	FATAL	TOTAL	INJURED	KILLED			ACCIDENT	FATALITY
			FAS 323 NEAR ALZADA		64	609	2			2			700	700	3.1	
US 212	42	2		2.9	63	604	1			1			100	100	1.6	
					62	592		1		1	1		1500	3250	1.6	
			MONTANA-WYOMING LINE													

ROUTE	CO. NO.	SEC. NO.	SECTION DESCRIPTION	SECTION LENGTH	YEAR	AVERAGE DAILY TRAFFIC	NUMBER OF ACCIDENTS P.D. ONLY	INJURY	FATAL	TOTAL	NO. OF PERSONS INJURED	KILLED	PROPERTY DAMAGE (DOLLARS)	ECONOMIC LOSS (DOLLARS)	RATES ACCIDENT	FATALITY
			I 90 NEAR BONNER													
					64	1159	29	5		34	8		33315	48515	2.5	
MO 20	4	13		31.9	63	1086	30	14		44	22		47010	88810	3.5	
					62	1174	26	14		40	20		49865	84865	2.9	
			FAS 209 TO SEELEY LAKE													
					64	834	3	1		4	2		3100	6900	3.5	
MO 20	4	14		3.8	63	703	4			4			1450	1450	4.1	
					62	708	2	1		3	1		920	2670	3.1	
			POWELL CO. LINE													
					64	705	23	6	1	30	8	1	28700	77800	3.9	13.0
MO 20	28	1		29.8	63	639	14	8		22	10		35230	54230	3.2	
					62	631	14	6	1	21	8	1	16285	61785	3.1	14.6
			LEWIS & CLARK CO. LINE													
					64	794	12	5	1	18	14	2	11350	105750	10.4	115.0
MO 20	5	15		6.0	63	775	4	4		8	6		2270	13670	4.7	
					62	737	7	2	1	10	3	1	3160	39910	6.2	62.0
			TOWN OF LINCOLN													
					64	861	14	6		20	6		9000	20400	5.5	
MO 20	5	16		11.5	63	883	6	4		10	6		5460	16860	2.7	
					62	798	8	4		12	4		7400	14400	3.6	
			FAS 279 TO HELENA													
					64	527	10	9	3	22	15	3	18430	148630	4.4	59.8
MO 20	5	17		26.1	63	510	21	6	1	28	8	1	23950	72450	5.8	20.6
					62	503	12	5	1	18	6	1	14975	56975	3.8	20.9
			MONT 287													
					64	565	3	2	1	6	4	1	4300	45800	3.7	62.2
MO 20	5	18		7.8	63	587	3			3			1370	1370	1.8	
					62	599	3	1		4	1		3300	5050	2.3	
			CASCADE CO. LINE													
					64	690	4	2	1	7	3	1	11800	51400	2.6	37.5
MO 20	2	16		10.6	63	624	5	1		6	1		3850	5750	2.5	
					62	676	4	2		6	2		2150	5650	2.3	
			AUGUSTA SPUR MONT. 21													
					64	1101	11	5		16	8		6900	22100	3.3	
MO 20	2	17		12.2	63	1116	8	5		13	7		9860	23160	2.6	
					62	1409	10			10			3985	3985	1.6	
			US 89 SUN RIVER													
			AUGUSTA SPUR													
			MONT 20 SIMMS													

FAP 024

ROUTE	CO. NO.	SEC. NO.	SECTION DESCRIPTION	SECTION LENGTH	YEAR	AVERAGE DAILY TRAFFIC	NUMBER OF ACCIDENTS P.D. ONLY	INJURY	FATAL	TOTAL	NO. OF PERSONS INJURED	KILLED	PROPERTY DAMAGE (DOLLARS)	ECONOMIC LOSS (DOLLARS)	RATES ACCIDENT	FATALITY
			MONT 20 SIMMS													
					64	231	2	3		5	3		2900	8600	10.8	
MO 21	2	15		5.5	63	237	5			5			1550	1550	10.3	
					62	305	2	1		3	1		1700	3450	4.8	
			CASCADE CO. LINE													
					64	210	6			6			2100	2100	5.1	
MO 21	5	19		15.4	63	197	2	3		5	3		3000	8700	4.5	
					62	272	4			4			1206	1206	2.6	
			MONT 287 AUGUSTA													

FAP 025

ROUTE	CO. NO.	SEC. NO.	SECTION DESCRIPTION	SECTION LENGTH	YEAR	AVERAGE DAILY TRAFFIC	NUMBER OF ACCIDENTS P.D. ONLY	INJURY	FATAL	TOTAL	NO. OF PERSONS INJURED	KILLED	PROPERTY DAMAGE (DOLLARS)	ECONOMIC LOSS (DOLLARS)	RATES ACCIDENT	FATALITY
			MONT 20													
					64	CITY										
MO 13	41	3		.2	63	CITY										
					62	CITY										
			CIRCLE CITY LIMITS													
					64	425	12	4		16	6		12700	24100	3.0	
MO 13	41	6		34.2	63	429	6	8		14	13		7510	32210	2.6	
					62	429	9	2	1	12	4	1	13800	52300	2.2	18.7
			FAS 201													
					64	529	5	2		7	5		2920	12420	3.0	
MO 13	41	7		12.1	63	570		2		2	3		4950	10650	.8	
					62	556	4	1		5	1		4025	5775	2.0	
			ROOSEVELT CO. LINE													
					64	791	1	1		2	1		360	2260	17.3	
MO 13	17	18		.4	63	843	4			4			1940	1940	32.5	
					62	778	2			2			990	990	17.6	
			MONT 13													
					64	839	8	2		10	2		6400	10200	5.9	
MO 13W	17	17		5.5	63	892	8	5		13	10		11060	30060	7.3	
					62	902				NONE						
			WOLF POINT CITY LIMITS													
					64	CITY										
MO 13W	17	2		.6	63	CITY										
					62	CITY										
			US 2													

FAP 026

ROUTE	CO. NO.	SEC. NO.	SECTION DESCRIPTION	SECTION LENGTH	YEAR	AVERAGE DAILY TRAFFIC	NUMBER OF ACCIDENTS				NO. OF PERSONS		PROPERTY DAMAGE (DOLLARS)	ECONOMIC LOSS (DOLLARS)	RATES	
							P.D. ONLY	INJURY	FATAL	TOTAL	INJURED	KILLED			ACCIDENT	FATALITY
			MONT 16 SIDNEY													
					64	262	3	1		4	1		1700	3600	5.4	
MO 23	27	3		7.7	63	315			1	1		1	800	34100	1.1	113.0
					62	256	2			2			675	675	2.8	
			MONT.-N.DAK. LINE													

FAP 027

ROUTE	CD. NO.	SEC. NO.	SECTION DESCRIPTION	SECTION LENGTH	YEAR	AVERAGE DAILY TRAFFIC	NUMBER OF ACCIDENTS P.D. ONLY	INJURY	FATAL	TOTAL	NO. OF PERSONS INJURED	KILLED	PROPERTY DAMAGE (DOLLARS)	ECONOMIC LOSS (DOLLARS)	RATES ACCIDENT	FATALITY
			FAS 323 IN EKALAKA		64	CITY										
MO 7	42	3		.4	63	CITY										
					62	CITY										
			EKALAKA CITY LIMITS		64	289	2	4		6	6		4500	15900	4.9	
MO 7	42	4		11.7	63	291	4	2		6	3		3180	8880	4.8	
					62	263	3	3		6	6		4325	14825	5.3	
			FALLON CO. LINE		64	278	1	2		3	2		1500	5300	1.7	
MO 7	39	7		17.0	63	270	3	2		5	4		1880	9480	3.0	
					62	265	3	2		5	6		1800	12300	3.0	
			FAS 322 TO WEBSTER		64	642	3	2		5	2		1625	5425	3.8	
MO 7	39	8		5.6	63	656	2			2			550	550	1.5	
					62	643	1	2		3	2		2000	5500	2.3	
			BAKER CITY LIMITS		64	CITY										
MO 7	39	5		1.2	63	CITY										
					62	CITY										
			BAKER CITY LIMITS		64	536	11			11			6100	6100	4.1	
MO 7	39	9		13.7	63	515	1	4		5	4		3570	11170	1.9	
					62	474	5	2		7	3		4389	9639	3.0	
			FAS 336 TO OLLIE		64	307	1			1			400	400	1.8	
MO 7	39	10		5.0	63	330	1			1			300	300	1.7	
					62	316	2			2			350	350	3.5	
			WIBAUX CO. LINE		64	287	2	2		4	2		4900	8700	2.5	
MO 7	52	5		15.0	63	268	3	1		4	1		1480	3380	2.7	
					62	236	3		1	4	1	1	1295	34545	3.1	77.4
			FAS 413 TO ST.PHILLIP		64	462	5	2		7	2		6543	10343	4.4	
MO 7	52	6		9.4	63	469	5	3		8	5		28060	37560	5.0	
					62	441	3	2		5	2		6028	9528	3.3	
			WIBAUX CITY LIMITS		64	CITY										
MO 7	52	2		1.0	63	CITY										
					62	CITY										
			US 10													

FAP 028

ROUTE	CO. NO.	SEC. NO.	SECTION DESCRIPTION	SECTION LENGTH	YEAR	AVERAGE DAILY TRAFFIC	NUMBER OF ACCIDENTS P.D. ONLY	INJURY	FATAL	TOTAL	NO. OF PERSONS INJURED	KILLED	PROPERTY DAMAGE (DOLLARS)	ECONOMIC LOSS (DOLLARS)	RATES ACCIDENT	FATALITY
			COOKE CITY HIGHWAY		64	574	3	4	1	8	8	1	7800	56900	4.4	54.9
US 212	10	1		8.7	63	505	6	5		11	13		4710	29410	6.9	
					62	510	1			1			500	500	.6	
			RED LODGE CITY LIMITS		64	CITY										
US 212	10	2		1.6	63	CITY										
					62	CITY										
			RED LODGE CITY LIMITS		64	858	16	6		22	6		8150	19550	2.8	
US 212	10	3		25.1	63	835	15	1	1	17	2	1	5360	42460	2.2	13.1
					62	834	15	3		18	3		9142	14392	2.4	
			JOLIET CITY LIMITS		64	CITY										
US 212	10	4		1.0	63	CITY										
					62	CITY										
			JOLIET CITY LIMITS		64	1250	1	2		3	5		2300	11800	1.2	
US 212	10	5		5.4	63	1125	4	2		6	4		3480	11080	2.7	
					62	964	3	2		5	3		2050	7300	2.6	
			US 310 ROCKVALE													

ROUTE	CO. NO.	SEC. NO.	SECTION DESCRIPTION	SECTION LENGTH	YEAR	AVERAGE DAILY TRAFFIC	NUMBER OF ACCIDENTS P.D. ONLY	INJURY	FATAL	TOTAL	NO. OF PERSONS INJURED	KILLED	PROPERTY DAMAGE (DOLLARS)	ECONOMIC LOSS (DOLLARS)	RATES ACCIDENT	FATALITY
			MONT 287A													
					64	CITY										
MO 287	25	18		.2	63	CITY										
					62	CITY										
			ENNIS CITY LIMITS													
					64	670	2			2			1200	1200	.6	
MO 287	25	11		13.0	63	646	4	3		7	6		2540	13940	2.3	
					62	672	1			1			700	700	.3	
			VIRGINIA CITY CITY LIMITS													
					64	CITY										
MO 287	25	10		8.0	63	CITY										
					62	CITY										
			VIRGINIA CITY CITY LIMITS													
					64	523		2	1	3	4	2	3800	79200	1.9	124.7
MO 287	25	9		8.4	63	509	2	1		3	2		1920	5720	1.9	
					62	521	4			4			1275	1275	2.5	
			FAS 357													
					64	564		1		1	1		400	2300	.5	
MO 287	25	8		9.9	63	539	4	2		6	2		4180	7980	3.1	
					62	520	4		2	6	8	3	7717	116217	3.2	159.7
			SHERIDAN CITY LIMITS													
					64	CITY										
MO 287	25	7		1.1	63	CITY										
					62	CITY										
			SHERIDAN CITY LIMITS													
					64	756	4	1		5	1		5480	7380	2.3	
MO 287	25	6		8.0	63	768	4	1		5	1		1170	3070	2.2	
					62	711	5		1	6	2	1	3200	38200	2.9	48.2
			TWIN BRIDGES CITY LIMITS													
					64	CITY										
MO 41	25	5		8.0	63	CITY										
					62	CITY										
			TWIN BRIDGES CITY LIMITS													
					64	663	12	8		20	9		41400	58500	5.5	
MO 41	25	2		15.1	63	664	3	1		4	1		1240	3140	1.1	
					62	698	4	2		6	2		3785	7285	1.6	
			SILVER BOW CO. LINE													
					64	277				NONE						
MO 41	1	11		1.5	63	280				NONE						
					62	280				NONE						
			JEFFERSON CO. LINE													

FAP 029

ROUTE	CO. NO.	SEC. NO.	SECTION DESCRIPTION	SECTION LENGTH	YEAR	AVERAGE DAILY TRAFFIC	NUMBER OF ACCIDENTS P.D. ONLY	INJURY	FATAL	TOTAL	NO. OF PERSONS INJURED	KILLED	PROPERTY DAMAGE (DOLLARS)	ECONOMIC LOSS (DOLLARS)	RATES ACCIDENT	FATALITY
			JEFFERSON CO. LINE		64	294	1	1		2	2		2400	6200	3.2	
MO 41	51	9		5.9	63	314	4	2		6	3		3840	9540	8.9	
					62	303	1	1		2	2		2450	5950	3.1	
			I-90													

FAP 030

ROUTE	CO. NO.	SEC. NO.	SECTION DESCRIPTION	SECTION LENGTH	YEAR	AVERAGE DAILY TRAFFIC	NUMBER OF ACCIDENTS				NO. OF PERSONS		PROPERTY DAMAGE (DOLLARS)	ECONOMIC LOSS (DOLLARS)	RATES	
							P.D. ONLY	INJURY	FATAL	TOTAL	INJURED	KILLED			ACCIDENT	FATALITY
			MONT 16 PLENTYWOOD													
					64	320	7			7			3345	3345	2.6	
MO 5	34	5		23.4	63	319	3	2		5	2		3060	6860	1.8	
					62	318	2			2			950	950	.7	
			WESTBY CITY LIMITS													
					64	CITY										
MO 5	34	6		.8	63	CITY										
					62	CITY										
			MONT.-N.DAK. LINE													

FAP 032

ROUTE	CO. NO.	SEC. NO.	SECTION DESCRIPTION	SECTION LENGTH	YEAR	AVERAGE DAILY TRAFFIC	NUMBER OF ACCIDENTS: P.D. ONLY	INJURY	FATAL	TOTAL	NO. OF PERSONS: INJURED	KILLED	PROPERTY DAMAGE (DOLLARS)	ECONOMIC LOSS (DOLLARS)	RATES: ACCIDENT	FATALITY
			MONT 13W													
					64	209		1		1	3		3700	9400	3.5	
MO 13	17	19		3.7	63	225				NONE						
					62	209	1	1		2	2		675	4175	7.1	
			US 2													
					64	285	4	6		10	9		10350	27450	3.1	
MO 13	17	20		31.5	63	287	6			6			2280	2280	1.8	
					62	287	4		2	6	1	2	5375	70125	1.8	60.6
			DANIELS CO. LINE													
					64	362	5	2		7	2		3800	7600	3.4	
MO 13	37	1		15.6	63	351	6	1		7	2		2930	6730	3.5	
					62	331	5			5			3636	3636	2.7	
			SCOBEY CITY LIMITS													
					64	CITY										
MO 13	37	2		.9	63	CITY										
					62	CITY										
			SCOBEY CITY LIMITS													
					64	131				NONE						
MO 13	37	7		14.1	63	136	2	3		5	3		3000	8700	7.1	
					62	126				NONE						
			MONT.-CANADA LINE													

FAP 033

ROUTE	CO. NO.	SEC. NO.	SECTION DESCRIPTION	SECTION LENGTH	YEAR	AVERAGE DAILY TRAFFIC	NUMBER OF ACCIDENTS P.D. ONLY	INJURY	FATAL	TOTAL	NO. OF PERSONS INJURED	KILLED	PROPERTY DAMAGE (DOLLARS)	ECONOMIC LOSS (DOLLARS)	RATES ACCIDENT	FATALITY
			US 2 IN LIBBY													
MO 37	56	5		.7	64	CITY										
					63	CITY										
					62	CITY										
			CITY LIMITS OF LIBBY													
MO 37	56	8		55.2	64	237	24	4		28	4		14350	21950	5.9	
					63	220	17	3	2	22	7	2	10990	90890	5.0	45.2
					62	226	20	4		24	7		17867	30117	5.3	
			TOWN OF REXFORD													
MO 37	56	9		8.3	64	442	3			3			746	746	2.2	
					63	461	6	1		7	2		4540	8340	4.9	
					62	467	1	4		5	5		4825	13575	3.5	
			US 93 NEAR EUREKA													

FAP 035

ROUTE	CO. NO.	SEC. NO.	SECTION DESCRIPTION	SECTION LENGTH	YEAR	AVERAGE DAILY TRAFFIC	NUMBER OF ACCIDENTS P.D. ONLY	INJURY	FATAL	TOTAL	NO. OF PERSONS INJURED	KILLED	PROPERTY DAMAGE (DOLLARS)	ECONOMIC LOSS (DOLLARS)	RATES ACCIDENT	FATALITY
			US 93 NEAR HAMILTON													
					64	174	1	1		2	5		1400	10900	3.7	
MO 38	13	1		8.4	63	185		1		1	2		600	4400	1.8	
					62	172	1			1			400	400	1.9	
			BITTERROOT NATL. FOREST													
					64	61	1			1			20	20	2.5	
MO 38	13	2		18.0	63	67				NONE						
					62	53	1			1			500	500	2.9	
			GRANITE CO. LINE													
					64	91	1			1			300	300	1.1	
MO 38	46	5		28.0	63	97				NONE						
					62	94	1			1			300	300	1.0	
			US 10A													

FAP 036

ROUTE	CO. NO.	SEC. NO.	SECTION DESCRIPTION	SECTION LENGTH	YEAR	AVERAGE DAILY TRAFFIC	NUMBER OF ACCIDENTS P.D. ONLY	INJURY	FATAL	TOTAL	NO. OF PERSONS INJURED	KILLED	PROPERTY DAMAGE (DOLLARS)	ECONOMIC LOSS (DOLLARS)	RATES ACCIDENT	FATALITY
			US 10A NEAR PLAINS													
					64	385	4	3		7	5		2200	11700	3.1	
MO 28	35	10		16.3	63	381	3	2		5	3		1700	7400	2.2	
					62	315	4	1		5	1		10200	11950	2.7	
			FAS 382													
					64	554	1			1			300	300	1.9	
MO 28	35	11		2.6	63	560	1			1			700	700	1.9	
					62	627	1			1			1000	1000	1.7	
			HOT SPRINGS SPUR													
					64	367	2	2		4	2		1700	5500	2.4	
MO 28	35	13		12.2	63	357	3	3	1	7	4	1	3530	44430	4.4	62.9
					62	346	1	2		3	2		1560	5060	1.9	
			LAKE CO. LINE													
					64	306				NONE						
MO 28	15	1		.5	63	281				NONE						
					62	261				NONE						
			FLATHEAD CO. LINE													
					64	283				NONE						
MO 28	7	27		8.6	63	291				NONE						
					62	245				NONE						
			LAKE CO. LINE													
					64	385	2	2		4	4		1500	9100	4.2	
MO 28	15	2		6.7	63	329	1	2	1	4	4	2	5150	79350	5.0	248.6
					62	245	1	1		2	1		1072	2822	3.3	
			US 93 NEAR ELMO													
			HOT SPRINGS SPUR													
			MONT 28													
					64	554		1		1	3		900	6600	2.9	
	35	12		1.7	63	661				NONE						
					62	747				NONE						
			HOT SPRINGS CITY LIMITS													
					64	CITY										
	35			.2	63	CITY										
					62	CITY										
			THROUGH HOT SPRINGS													

FAP 037

RDUTE	CD. NO.	SEC. NO.	SECTION DESCRIPTION	SECTION LENGTH	YEAR	AVERAGE DAILY TRAFFIC	NUMBER DF ACCIDENTS P.D. DNLY	INJURY	FATAL	TDTAL	ND. DF PERSDNS INJURED	KILLED	PRDPERTY DAMAGE (DOLLARS)	ECDNDMIC LDSS (DOLLARS)	RATES ACCIDENT	FATALITY
			I 90		64	553	9	1		10	2		15700	19500	2.0	
US 212	22	5		25.3	63	551	16			16			25570	25570	3.1	
					62	562	11	2	1	14	6	1	31695	73695	2.7	19.0
			TOWN OF BUSBY		64	560	5	4		9	5		26300	35800	3.3	
US 212	22	6		13.5	63	545	3	5	1	9	8	1	15780	64280	3.4	37.2
					62	544	8	3		11	3		12950	18200	4.1	
			ROSEBUD CO. LINE		64	657	2			2			400	400	2.5	
US 212	29	9		3.3	63	607	1			1			650	650	1.4	
					62	546	1	1		2	2		1660	5160	3.0	
			TOWN OF LAMEDEER		64	594	8	2	2	12	4	2	22500	97900	2.7	45.2
US 212	29	10		20.4	63	604	19	3		22	5		42860	52360	4.9	
					62	455	12	3	1	16	4	1	30555	69055	4.7	29.5
			TOWN OF ASHLAND		64	449	1			1			1500	1500	3.1	
US 212	29	11		2.0	63	565				NONE						
					62	454				NONE						
			POWDER RIVER CO. LINE		64	433	5	3		8	4		16100	23700	1.3	
US 212	9	1		39.1	63	407	11	2		13	4		8460	16060	2.2	
					62	376	5	1		6	2		4480	7980	1.1	
			US 312													

FAP 038

ROUTE	CD. ND.	SEC. NO.	SECTION DESCRIPTION	SECTION LENGTH	YEAR	AVERAGE DAILY TRAFFIC	NUMBER OF ACCIDENTS P.D. ONLY	INJURY	FATAL	TOTAL	ND. DF PERSDNS INJURED	KILLED	PRDPERTY DAMAGE (DDLLARS)	ECDNDMIC LDSS (DDLLARS)	RATES ACCIDENT	FATALITY
MO 40	7	21	US 93 WHITEFISH	4.5	64	1175	10	2		12	2		4175	7975	6.2	
					63	1189	3	4		7	4		6320	13920	3.6	
					62	1208	4	1	1	6	1	1	3568	36818	3.0	50.4
MO 40	7	22	FAS 206 TO KALISPELL	2.0	64	2550	17	4		21	5		9885	19385	11.3	
					63	2405	6	2		8	2		3610	7410	4.6	
					62	2411	6	1	1	8	1	1	4425	37675	4.5	56.8
MO 40	7	23	COLUMBIA FALLS CITY LIMIT	.8	64	CITY										
					63	CITY										
					62	CITY										
MO 40	7	24	COLUMBIA FALLS CITY LIMIT	1.7	64	1610	2	1		3	1		1400	3300	3.0	
					63	1636	6	1		7	1		1120	3020	6.9	
					62	1659	1	1		2	1		2100	3850	1.9	
			US 2													

FAP 040

ROUTE	CO. NO.	SEC. NO.	SECTION DESCRIPTION	SECTION LENGTH	YEAR	AVERAGE DAILY TRAFFIC	NUMBER OF ACCIDENTS P.D. ONLY	INJURY	FATAL	TOTAL	NO. OF PERSONS INJURED	KILLED	PROPERTY DAMAGE (DOLLARS)	ECONOMIC LOSS (DOLLARS)	RATES ACCIDENT	FATALITY
			US 87 IN GREAT FALLS													
					64	CITY										
US 87	2	4		.7	63	CITY										
					62	CITY										
			GREAT FALLS CITY LIMITS													
					64	5476	6			6			1640	1640	2.3	
US 87	2	23		1.3	63	5171	3	1		4	1		1320	3220	1.6	
					62	5342	6			6			3155	3155	2.4	
			US 87													

FAP 041

ROUTE	CO. NO.	SEC. NO.	SECTION DESCRIPTION	SECTION LENGTH	YEAR	AVERAGE DAILY TRAFFIC	NUMBER OF ACCIDENTS				NO. OF PERSONS		PROPERTY DAMAGE (DOLLARS)	ECONOMIC LOSS (DOLLARS)	RATES	
							P.D. ONLY	INJURY	FATAL	TOTAL	INJURED	KILLED			ACCIDENT	FATALITY
			US 87 & 89													
US 87	2	5		1.2	64	7845	6	2		8	3		2435	8135	2.3	
					63	7449	1	1		2	1		690	2590	.6	
					62	8357	4			4			465	465	1.1	
			GREAT FALLS CITY LIMITS													
US 87	2	4		5.5	64	CITY										
					63	CITY										
					62	CITY										
			US 87													

FAP 042

ROUTE	CO. NO.	SEC. NO.	SECTION DESCRIPTION	SECTION LENGTH	YEAR	AVERAGE DAILY TRAFFIC	NUMBER OF ACCIDENTS P.D. ONLY	INJURY	FATAL	TOTAL	NO. OF PERSONS INJURED	KILLED	PROPERTY DAMAGE (DOLLARS)	ECONOMIC LOSS (DOLLARS)	RATES ACCIDENT	FATALITY
			MONT 20 VAN NORMAN													
					64	110				NONE						
MO 24	50	7		2.0	63	27				NONE						
					62	26				NONE						
			GARFIELD COUNTY LINE													
					64	90				NONE						
MO 24	41	10		54.3	63	42	1			1			400	400	1.2	
					62	20	1			1			260	260	2.5	
			VALLEY COUNTY LINE													
					64	573	9	3		12	4		5390	12990	3.0	
MO 24	20	8		19.2	63	566	13	1	2	16	3	2	5410	77710	4.0	50.4
					62	590	14	10	1	25	18	1	14357	77357	6.0	24.2
			GLASGOW CITY LIMITS													
					64	CITY										
MO 24	20	2		.6	63	CITY										
					62	CITY										
			US 2													

FAP 043

ROUTE	CD. NO.	SEC. NO.	SECTION DESCRIPTION	SECTION LENGTH	YEAR	AVERAGE DAILY TRAFFIC	NUMBER OF ACCIDENTS P.D. ONLY	INJURY	FATAL	TOTAL	NO. OF PERSONS INJURED	KILLED	PROPERTY DAMAGE (DOLLARS)	ECONOMIC LOSS (DOLLARS)	RATES ACCIDENT	FATALITY
			US 87													
					64	CITY										
US 191	8	5		.5	63	CITY										
					62	CITY										
			LEWISTOWN CITY LIMITS													
					64	1361	8	4		12	7		4965	18265	2.7	
US 191	8	12		8.9	63	1445	10	2	1	13	4	2	10400	84600	2.8	42.6
					62	1667	10	2		12	3		5788	11038	2.2	
			FAS 235 TO BROOKS													
					64	858	5			5			710	710	3.0	
US 191	8	13		5.4	63	886	4			4			10350	10350	2.3	
					62	909	5	2		7	3		3304	8554	3.9	
			FAS 236 NEAR HILGER													
					64	298	1	4		5	15		10900	39400	2.3	
US 191	8	14		20.4	63	298	1	2		3	2		1480	5280	1.4	
					62	292	2			2			2122	2122	.9	
			TOWN OF ROY													
					64	338				NONE						
US 191	8	15		7.6	63	272	1	2		3	3		1100	6800	4.0	
					62	291	3	3		6	3		11935	17185	7.4	
			MONT 19													

FAP 045

ROUTE	CO. NO.	SEC. NO.	SECTION DESCRIPTION	SECTION LENGTH	YEAR	AVERAGE DAILY TRAFFIC	NUMBER OF ACCIDENTS P.D. ONLY	INJURY	FATAL	TOTAL	NO. OF PERSONS INJURED	KILLED	PROPERTY DAMAGE (DOLLARS)	ECONOMIC LOSS (DOLLARS)	RATES ACCIDENT	FATALITY
			I 90													
					64	CITY										
US 191	40	2		.5	63	CITY										
					62	CITY										
			BIG TIMBER CITY LIMITS													
					64	360	7	3		10	7		12400	25700	3.9	
US 191	40	4		19.5	63	259	1	1	1	3	6	4	8725	153325	1.6	217.6
					62	375	6			6			4100	4100	2.2	
			FAS 371 TO MELVILLE													
					64	224	2			2			500	500	2.9	
US 191	40	5		8.3	63	212	1			1			1000	1000	1.6	
					62	213	2			2			1600	1600	3.1	
			WHEATLAND CO. LINE													
					64	301	4	2		6	2		22300	26100	3.5	
US 191	44	9		15.6	63	311	4			4			1110	1110	2.3	
					62	296	2	3		5	4		8450	15450	3.0	
			HARLOWTON CITY LIMITS													
					64	CITY										
US 191	44	4		1.0	63	CITY										
					62	CITY										
			HARLOWTON CITY LIMITS													
					64	1175	1			1			33	33	4.7	
US 191	44	5		.5	63	1224				NONE						
					62	1763	1	2		3	4		1835	8835	9.3	
			US 12													
					64	567	9	6		15	6		21400	32800	4.1	
US 191	44	10		17.5	63	605	11	4	1	16	8	1	39740	88240	4.1	25.9
					62	647	21	7		28	8		19186	33186	6.8	
			JUDITH GAP CITY LIMITS													
					64	CITY										
US 191	44	11		.6	63	CITY										
					62	CITY										
			JUDITH GAP CITY LIMITS													
					64	688	2			2			100	100	11.4	
US 191	44	12		.7	63	689				NONE						
					62	776	2			2			422	422	10.1	
			FERGUS COUNTY LINE													
					64	620	5			5			5400	5400	7.4	
US 191	8	9		3.0	63	641	1	1		2	2		10960	14760	2.8	
					62	659		1		1	1		610	2360	1.4	
			JUDITH BASIN CO. LINE													

FAP 045

ROUTE	CO. NO.	SEC. NO.	SECTION DESCRIPTION	SECTION LENGTH	YEAR	AVERAGE DAILY TRAFFIC	NUMBER OF ACCIDENTS P.D. ONLY	INJURY	FATAL	TOTAL	NO. OF PERSONS INJURED	KILLED	PROPERTY DAMAGE (DOLLARS)	ECONOMIC LOSS (DOLLARS)	RATES ACCIDENT	FATALITY
			JUDITH BASIN CO. LINE													
					64	625				NONE						
US 191	36	5		.7	63	648				NONE						
					62	659				NONE						
			FERGUS CO. LINE													
					64	689	5			5			2800	2800	1.9	
US 191	8	10		10.5	63	724	5	2	1	8	2	1	11380	48480	2.9	36.0
					62	729	5	2		7	3		8501	13751	2.5	
			JUDITH BASIN CO. LINE													
					64	707				NONE						
US 191	36	6		2.9	63	764				NONE						
					62	776	1			1			400	400	1.2	
			FERGUS CO. LINE													
					64	743	2	3		5	5		6200	15700	5.8	
US 191	8	11		3.2	63	834	1			1			100	100	1.0	
					62	854				NONE						
			US 87 NEAR MOORE													

FAP 046

ROUTE	CO. NO.	SEC. NO.	SECTION DESCRIPTION	SECTION LENGTH	YEAR	AVERAGE DAILY TRAFFIC	NUMBER OF ACCIDENTS P.D. ONLY	INJURY	FATAL	TOTAL	NO. OF PERSONS INJURED	KILLED	PROPERTY DAMAGE (DOLLARS)	ECONOMIC LOSS (DOLLARS)	RATES ACCIDENT	FATALITY
			US 93													
MO 43	13	14		.1	64	78				NONE						
					63	54				NONE						
					62	50				NONE						
			MONTANA-IDAHO LINE													
MO 43	18	1		25.2	64	123	1			1			400	400	.9	
					63	100	3			3			490	490	3.3	
					62	93				NONE						
			FAS 278 NEAR WISDOM													
MO 43	18	2		15.5	64	180		1		1	2		1500	5300	1.0	
					63	157		3		3	3		1710	7410	3.4	
					62	149				NONE						
			DEERLODGE CO. LINE													
MO 43	30	11		12.5	64	167	3			3			875	875	3.9	
					63	157		1		1	4		3510	11110	1.4	
					62	149	1	3		4	3		2800	8050	5.9	
			FAS 274 TO ANACONDA													
MO 43	30	12		2.5	64	178				NONE						
					63	174				NONE						
					62	168	1			1			400	400	6.5	
			SILVER BOW CO. LINE													
MO 43	1	7		1.1	64	201				NONE						
					63	192				NONE						
					62	194				NONE						
			BEAVERHEAD CO. LINE													
MO 43	18	3		15.7	64	238	6	3		9	6		7100	18500	6.6	
					63	236	7	3		10	4		5020	12620	7.4	
					62	230	6			6			4505	4505	4.6	
			SILVER BOW CO. LINE													
MO 43	1	8		3.3	64	288	1	2		3	3		1100	6800	8.6	
					63	289	1			1			600	600	2.9	
					62	334	1			1			275	275	2.5	
			I-15 NEAR DIVIDE													

FAP 047

ROUTE	CO. NO.	SEC. NO.	SECTION DESCRIPTION	SECTION LENGTH	YEAR	AVERAGE DAILY TRAFFIC	NUMBER OF ACCIDENTS P.D. ONLY	INJURY	FATAL	TOTAL	NO. OF PERSONS INJURED	KILLED	PROPERTY DAMAGE (DOLLARS)	ECONOMIC LOSS (DOLLARS)	RATES ACCIDENT	FATALITY
MO 48	30	9	US 10A ANACONDA	6.0	64	1070	2		1	3		1	2100	36000	1.3	42.7
					63	1091	5		1	6		1	4140	37440	2.5	41.9
			I-90 WARM SPRINGS		62	1086	4	1		5	2		3050	6550	2.1	

FAP 048

ROUTE	CO. NO.	SEC. NO.	SECTION DESCRIPTION	SECTION LENGTH	YEAR	AVERAGE DAILY TRAFFIC	NUMBER OF ACCIDENTS				NO. OF PERSONS		PROPERTY DAMAGE (DOLLARS)	ECONOMIC LOSS (DOLLARS)	RATES	
							P.D. ONLY	INJURY	FATAL	TOTAL	INJURED	KILLED			ACCIDENT	FATALITY
			I-90													
MO 47	22	2		.5	64	CITY										
					63	CITY										
					62	CITY										
			HARDIN CITY LIMITS													
MO 47	22	10		22.2	64	400	9	5	1	15	7	1	9000	56200	4.6	30.9
					63	397	9	5		14	5		5020	14520	4.4	
					62	355	11	2	1	14	5	1	6605	46855	4.9	34.8
			YELLOWSTONE CO. LINE													
MO 47	3	17		6.9	64	200			1	1		1	400	34300	2.0	198.5
					63	172				NONE						
					62	135	3			3			1500	1500	8.8	
			I-94 NEAR CUSTER													

FAP 049

ROUTE	CO. NO.	SEC. NO.	SECTION DESCRIPTION	SECTION LENGTH	YEAR	AVERAGE DAILY TRAFFIC	NUMBER OF ACCIDENTS P.D. ONLY	INJURY	FATAL	TOTAL	NO. OF PERSONS INJURED	KILLED	PROPERTY DAMAGE (DOLLARS)	ECONOMIC LOSS (DOLLARS)	RATES ACCIDENT	FATALITY
			I-15 NEAR DILLON													
					64	817	3	3		6	3		4800	10500	1.5	
MO 41	18	10		13.7	63	832	5	4	1	10	5	1	5340	48140	2.4	24.0
					62	735	7	5		12	6		20805	31305	3.3	
			MADISON CO. LINE													
					64	597	5	3		8	5		10070	19570	2.8	
MO 41	25	3		13.1	63	586	6	3		9	4		3230	10830	3.2	
					62	581	4	1	1	6	2	1	6300	41300	2.1	35.7
			TWIN BRIDGES CITY LIMITS													
					64	CITY										
MO 41	25	5		.7	63	CITY										
					62	CITY										
			MONT 287													

FAP 050

ROUTE	CO. NO.	SEC. NO.	SECTION DESCRIPTION	SECTION LENGTH	YEAR	AVERAGE DAILY TRAFFIC	NUMBER OF ACCIDENTS P.D. ONLY	INJURY	FATAL	TOTAL	NO. OF PERSONS INJURED	KILLED	PROPERTY DAMAGE (DOLLARS)	ECONOMIC LOSS (DOLLARS)	RATES ACCIDENT	FATALITY
			US 20													
					64	1019	5	5	1	11	6	1	11530	56830	3.6	32.4
US 191	6	15		8.3	63	978	1	2	1	4	4	1	1500	42400	1.4	33.8
					62	994	5	2		7	3		5825	11075	2.3	
			FAS 499													
					64	574	1			1			200	200	1.9	
US 191	6	17		2.5	63	545	2			2			1300	1300	4.0	
					62	612	1			1			375	375	1.8	
			YELLOWSTONE PARK BOUNDARY													
					64	509	2			2			500	500	.5	
US 191	6	18		20.3	63	466	5	1	1	7	1	2	21290	89790	2.0	57.9
					62	530	1	2		3	4		5400	12400	.8	
			YELLOWSTONE PARK BOUNDARY													
					64	581	6	8		14	8		12458	27658	2.7	
US 191	6	19		24.6	63	509	4	4		8	5		5720	15220	1.8	
					62	583	19	3	1	23	4	1	62000	100500	4.4	19.1
			TOWN OF KARST KAMP													
					64	660	11	2	1	14	2	2	29300	100900	2.9	41.5
US 191	6	20		20.0	63	605	8	6	1	15	7	1	23200	69800	3.4	22.6
					62	661	7	3		10	3		8450	13700	2.1	
			FAS 345-GALLATIN GATEWAY													
					64	1371	8	3		11	4		4675	12275	3.6	
US 191	6	21		6.1	63	1210	11	5		16	7		11240	24540	5.9	
					62	1264	13	3		16	8		10840	24840	5.7	
			FAS 291 TO BELGRADE													
					64	2436	9	9		18	11		49665	70565	3.0	
US 191	6	22		6.1	63	2162	10	7		17	12		7900	30700	3.2	
					62	2448	9	1		10	3		7120	12370	1.7	
			BOZEMAN CITY LIMITS													
					64	CITY										
US 191	6	11		.3	63	CITY										
					62	CITY										
			I-90 IN BOZEMAN													

FAP 051

ROUTE	CO. NO.	SEC. NO.	SECTION DESCRIPTION	SECTION LENGTH	YEAR	AVERAGE DAILY TRAFFIC	NUMBER OF ACCIDENTS				NO. OF PERSONS		PROPERTY DAMAGE (DOLLARS)	ECONOMIC LOSS (DOLLARS)	RATES	
							P.D. ONLY	INJURY	FATAL	TOTAL	INJURED	KILLED			ACCIDENT	FATALITY
			MONT 20S													
					64	204	2			2			250	250	3.2	
MO 20	41	5		8.3	63	157	3			3			1600	1600	6.3	
					62	162				NONE						
			DAWSON CO. LINE													
					64	138	2			2			1200	1200	2.1	
MO 20	16	10		18.9	63	137	2			2			610	610	2.1	
					62	111	3			3			1200	1200	3.9	
			RICHEY CITY LIMITS													
					64	CITY										
MO 20	16	13		.3	63	CITY										
					62	CITY										
			RICHEY CITY LIMITS													
					64	208		1		1	1		800	2700	2.6	
MO 20	16	11		5.0	63	204	1			1			160	160	2.7	
					62	176				NONE						
			RICHLAND CO. LINE													
					64	244	3	3		6	3		4200	9900	1.7	
MO 20	27	1		38.5	63	230	4			4			1160	1160	1.2	
					62	218	2	3		5	5		7000	15750	1.6	
			MONT 16													

FAP 052

ROUTE	CO. NO.	SEC. NO.	SECTION DESCRIPTION	SECTION LENGTH	YEAR	AVERAGE DAILY TRAFFIC	NUMBER OF ACCIDENTS P.D. ONLY	INJURY	FATAL	TOTAL	NO. OF PERSONS INJURED	KILLED	PROPERTY DAMAGE (DOLLARS)	ECONOMIC LOSS (DOLLARS)	RATES ACCIDENT	FATALITY
			US 93 NEAR POLSON		64	994	17	5		22	6		11594	22994	2.2	
MO 35	15	3		28.2	63	960	21	6		27	7		10550	23850	2.7	
					62	834	18	6	1	25	8	1	42603	88103	2.9	11.6
			FLATHEAD CO. LINE		64	1365	7	3		10	7		7390	20690	8.4	
MO 35	7	26		2.4	63	1356	3	1		4	2		3300	7100	3.4	
					62	1286	2			2			685	685	1.4	
			FAS 209 NEAR BIG FORK		64	1668	3			3			1450	1450	1.5	
MO 35	7	18		3.3	63	1577	3			3			1630	1630	1.6	
					62	1415	2			2			565	565	1.5	
			FAS 208 TO SOMERS		64	816	2			2			1000	1000	.6	
MO 35	7	20		11.6	63	808	11	4		15	5		7365	16865	4.4	
					62	880	9			9			4700	4700	2.4	
			US 2													

FAP 053

ROUTE	CO. NO.	SEC. NO.	SECTION DESCRIPTION	SECTION LENGTH	YEAR	AVERAGE DAILY TRAFFIC	NUMBER OF ACCIDENTS P.D. ONLY	INJURY	FATAL	TOTAL	NO. OF PERSONS INJURED	KILLED	PROPERTY DAMAGE (DOLLARS)	ECONOMIC LOSS (DOLLARS)	RATES ACCIDENT	FATALITY
			FUTURE FAI 90													
MO 3	3	28		.3	64	NON	EX									
					63	NON	EX									
					62	NON	EX									
			BILLINGS CITY LIMITS													
MO 3	3	8		1.8	64	CITY										
					63	CITY										
					62	CITY										
			BILLINGS CITY LIMITS													
MO 3	3	21		1.0	64	3640				NONE						
					63	3394	4	1		5	1		1440	3340	4.0	
					62	3312	2			2			450	450	1.7	
			FAS 318 NEAR AIRPORT													
MO 3	3	22		15.5	64	952	6	6	4	16	11	5	16400	206800	3.0	92.8
					63	970	8	3		11	5		5750	15250	2.0	
					62	941	11	3		14	5		7755	16505	2.6	
			FAS 328 NEAR COMANCHE													
MO 3	3	23		13.0	64	785	6			6			5475	5475	1.6	
					63	817	4	3		7	3		7100	12800	1.8	
					62	733	3			3			2225	2225	.9	
			BROADVIEW CITY LIMITS													
MO 3	3	24		.5	64	CITY										
					63	CITY										
					62	CITY										
			BROADVIEW CITY LIMITS													
MO 3	3	25		2.2	64	690				NONE						
					63	769				NONE						
					62	754				NONE						
			GOLDEN VALLEY CO. LINE													
MO 3	53	5		11.1	64	732	3			3			1100	1100	1.0	
					63	744	4			4			1520	1520	1.3	
					62	680	4	1		5	1		6500	8250	1.8	
			LAVINA CITY LIMITS													
MO 3	53	6		.9	64	CITY										
					63	CITY										
					62	CITY										
			LAVINA CITY LIMITS													
MO 3	53	7		.4	64	861	1			1			400	400	8.0	
					63	851				NONE						
					62	864				NONE						
			US 12													

RURAL PATROL SECTIONS
BY
DESCENDING ACCIDENT RATE

INDEX OF COUNTY REGISTRATION NUMBERS

COUNTY	REGISTRATION NUMBER	COUNTY	REGISTRATION NUMBER	COUNTY	REGISTRATION NUMBER
Silver Bow	1	Valley	20	Fallon	39
Cascade	2	Toole	21	Sweet Grass	40
Yellowstone	3	Big Horn	22	McCone	41
Missoula	4	Musselshell	23	Carter	42
Lewis & Clark	5	Blaine	24	Broadwater	43
Gallatin	6	Madison	25	Wheatland	44
Flathead	7	Pondera	26	Prairie	45
Fergus	8	Richland	27	Granite	46
Powder River	9	Powell	28	Meagher	47
Carbon	10	Rosebud	29	Liberty	48
Phillips	11	Deer Lodge	30	Park	49
Hill	12	Teton	31	Garfield	50
Ravalli	13	Stillwater	32	Jefferson	51
Custer	14	Treasure	33	Wibaux	52
Lake	15	Sheridan	34	Golden Valley	53
Dawson	16	Sanders	35	Mineral	54
Roosevelt	17	Judith Basin	36	Petroleum	55
Beaverhead	18	Daniels	37	Lincoln	56
Chouteau	19	Glacier	38		

RDUTE	CO. ND.	SEC. NO.	SECTIDN DESCRIPTION	SECTIDN LENGTH	YEAR	AVERAGE DAILY TRAFFIC	NUMBER DF ACCIDENTS				NO. DF PERSDNS		PRDPERTY DAMAGE (DDLLARS)	ECDNDMIC LDSS (DDLLARS)	RATES	
							P.D. DNLY	INJURY	FATAL	TDTAL	INJURED	KILLED			ACCIDENT	FATALITY
I 94	3	32	OLD US 10 TREASURE COUNTY LINE	1.5	64	92	1			1			200	200	19.9	
	3	27	BILLINGS CITY LIMITS BILLINGS CITY LIMITS	.1	64	4700	1	2		3	2		1575	5375	17.5	
MO 13	17	18	ROOSEVELT CO. LINE MONT 13	.4	64	791	1	1		2	1		360	2260	17.3	
US 89	38	16	FUT US 2 BROWNING CITY LIMITS	.9	64	1785	8	2		10	3		2856	8556	17.1	
MO 5	34	4	PLENTYWOOD CITY LIMITS MONT 5	1.0	64	1414	6	2		8	3		2800	8500	15.5	
I 90	3	9	BILLINGS CITY LIMITS I 94	.3	64	11400	8	6	1	15	7	1	9300	56500	12.0	80.1
US 191	44	12	JUDITH GAP CITY LIMITS FERGUS COUNTY LINE	.7	64	688	2			2			100	100	11.4	
MO 40	7	22	FAS 206 TO KALISPELL COLUMBIA FALLS CITY LIMIT	2.0	64	2550	17	4		21	5		9885	19385	11.3	
MO 21	2	15	MONT 20 SIMMS CASCADE CO. LINE	5.5	64	231	2	3		5	3		2900	8600	10.8	
MO 20	5	15	LEWIS & CLARK CO. LINE TOWN OF LINCOLN	6.0	64	794	12	5	1	18	14	2	11350	105750	10.4	115.0

ROUTE		CO. NO.	SEC. NO.	SECTION DESCRIPTION	SECTION LENGTH	YEAR	AVERAGE DAILY TRAFFIC	NUMBER OF ACCIDENTS				NO. OF PERSONS		PROPERTY DAMAGE (DOLLARS)	ECONOMIC LOSS (DOLLARS)	RATES	
								P.D. ONLY	INJURY	FATAL	TOTAL	INJURED	KILLED			ACCIDENT	FATALITY
		3	26	BILLINGS CITY LIMITS US 10 EAST OF BILLINGS	.6	64	5010	6	5		11	7		5600	18900	10.0	
I	94	33	4	TREASURE COUNTY LINE HYSHAM INTERCHANGE	15.8	64	92	5			5			1900	1900	9.4	
US	2	7	4	KALISPELL CITY LIMITS FAS 206	1.4	64	8476	28	9	1	38	11	1	18910	73710	8.8	23.1
US	89	49	5	YELLOWSTONE PARK BDRY. GARDINER	.5	64	622			1	1		2	3000	70800	8.8	761.9
MO	16	17	13	CULBERTSON CITY LIMITS RICHLAND CO. LINE	2.4	64	530	3		1	4	2	1	4530	42230	8.6	215.4
MO	43	1	8	SILVER BOW CO. LINE I-15 NEAR DIVIDE	3.3	64	288	1	2		3	3		1100	6800	8.6	
MO	35	7	26	FLATHEAD CO. LINE FAS 209 NEAR BIG FORK	2.4	64	1365	7	3		10	7		7390	20690	8.4	
US	10	4	18	I 90-EAST OF MISSOULA MONT 20-NEAR BONNER	1.0	64	4611	9	4	1	14	7	1	6928	54128	8.3	59.4
MO	16	27	5	MONT 20 SIDNEY CITY LIMITS	1.7	64	3133	15	1		16	1		8100	10000	8.2	
MO	3	53	7	LAVINA CITY LIMITS US 12	.4	64	861	1			1			400	400	8.0	

ROUTE	CO. NO.	SEC. NO.	SECTION DESCRIPTION	SECTION LENGTH	YEAR	AVERAGE DAILY TRAFFIC	NUMBER OF ACCIDENTS				NO. OF PERSONS		PROPERTY DAMAGE (DOLLARS)	ECONOMIC LOSS (DOLLARS)	RATES	
							P.D. ONLY	INJURY	FATAL	TOTAL	INJURED	KILLED			ACCIDENT	FATALITY
I 15	26	10	PONDERA COUNTY LINE FAS 219	14.7	64	1472	5		1	6		1	3445	37345	7.6	12.7
MO 287A	51	8	JEFFERSON CO. LINE I-90	1.0	64	368		1		1	2		600	4400	7.4	
US 191	8	9	FERGUS COUNTY LINE JUDITH BASIN CO. LINE	3.0	64	620	5			5			5400	5400	7.4	
US 10	14	8	US 12 NEAR MILES CITY I-94	8.7	64	453	8	2		10	5		5900	15400	7.0	
I 15	18	8	DILLON CITY LIMITS MONT 41	.1	64	4000	1			1			300	300	6.8	
US 10	28	10	DEER LODGE N INTERCHANGE DEER LODGE CITY LIMITS	.9	64	1386		2	1	3	3	1	1900	41500	6.6	219.6
MO 43	18	3	BEAVERHEAD CO. LINE SILVER BOW CO. LINE	15.7	64	238	6	3		9	6		7100	18500	6.6	
US 2	38	2	EAST GLACIER SPUR PTW NEAR BROWNING	11.2	64	689	12	5	1	18	8	1	9675	58775	6.4	35.5
US 89	2	28	GREAT FALLS CITY LIMITS GREAT FALLS CITY LIMITS	.4	64	11790	10	1		11	2		4565	8365	6.4	
US 89	49	16	I 90 INTERCHANGE LIVINGSTON CITY LIMITS	.7	64	4428	5	2		7	2		2550	6350	6.2	

ROUTE	CO. NO.	SEC. NO.	SECTION DESCRIPTION	SECTION LENGTH	YEAR	AVERAGE DAILY TRAFFIC	NUMBER OF ACCIDENTS				NO. OF PERSONS		PROPERTY DAMAGE (DOLLARS)	ECONOMIC LOSS (DOLLARS)	RATES	
							P.D. ONLY	INJURY	FATAL	TOTAL	INJURED	KILLED			ACCIDENT	FATALITY
MO 40	7	21	US 93 WHITEFISH FAS 206 TO KALISPELL	4.5	64	1175	10	2		12	2		4175	7975	6.2	
US 2	7	9	GLACIER PARK BOUNDARY GLACIER COUNTY LINE	16.9	64	485	14	4		18	5		8175	17675	6.0	
US 93	56	13	EUREKA CITY LIMITS MONT 37	1.4	64	988	2	1		3	2		1600	5400	5.9	
MO 20	50	1	GARFIELD CO. LINE TOWN OF EDWARDS	30.2	64	216	7	5	2	14	10	3	11000	131700	5.9	126.0
MO 13W	17	17	MONT 13 WOLF POINT CITY LIMITS	5.5	64	839	8	2		10	2		6400	10200	5.9	
MO 37	56	8	CITY LIMITS OF LIBBY TOWN OF REXFORD	55.2	64	237	24	4		28	4		14350	21950	5.9	
US 10	49	15	WEST LIVINGSTON INTER LIVINGSTON CITY LIMITS	1.6	64	890	1	2		3	4		4900	12500	5.8	
US 87	8	3	LEWISTOWN SPUR LEWISTOWN CITY LIMITS	1.9	64	1233	3	2		5	2		3500	7300	5.8	
US 191	8	11	FERGUS CO. LINE US 87 NEAR MOORE	3.2	64	743	8	3		5	5		6200	15700	5.8	
US 10A	46	11	TOWN OF MAXVILLE DRUMMOND CITY LIMITS	14.6	64	572	12	5		17	9		12200	29300	5.6	

ROUTE	CO. NO.	SEC. NO.	SECTION DESCRIPTION	SECTION LENGTH	YEAR	AVERAGE DAILY TRAFFIC	NUMBER OF ACCIDENTS				NO. OF PERSONS		PROPERTY DAMAGE (DOLLARS)	ECONOMIC LOSS (DOLLARS)	RATES	
							P.D. ONLY	INJURY	FATAL	TOTAL	INJURED	KILLED			ACCIDENT	FATALITY
US 2	56	3	TROY CITY LIMITS FAS 202	2.5	64	1385	3	2	2	7	6	2	6500	85700	5.5	158.3
MO 20	5	16	TOWN OF LINCOLN FAS 279 TO HELENA	11.5	64	861	14	6		20	6		9000	20400	5.5	
MO 41	25	2	TWIN BRIDGES CITY LIMITS SILVER BOW CO. LINE	15.1	64	663	12	8		20	9		41400	58500	5.5	
US 93	15	13	MONT 35 POLSON CITY LIMITS	1.3	64	3141	5	2	1	8	2	1	1850	39550	5.4	67.1
MO 23	27	3	MONT 16 SIDNEY MONT.-N.DAK. LINE	7.7	64	262	3	1		4	1		1700	3600	5.4	
	1	4	I 15-US 10 BUTTE CITY LIMITS	1.4	64	1848	5			5			1800	1800	5.3	
US 93	56	12	LINCOLN CO. LINE EUREKA CITY LIMITS	21.4	64	482	13	7		20	13		13900	38600	5.3	
US 2	56	4	FAS 202 LIBBY CITY LIMITS	15.3	64	1333	29	9	1	39	17		24470	56770	5.2	
US 2	7	7	MONT. 40 WEST GLACIER SPUR	14.9	64	1792	30	17	4	51	28	4	36695	225495	5.2	41.0
US 89	31	3	TETON CO. LINE FAIRFIELD CITY LIMITS	3.0	64	1234	4	3		7	5		3545	13045	5.2	

ROUTE	CO. NO.	SEC. NO.	SECTION DESCRIPTION	SECTION LENGTH	YEAR	AVERAGE DAILY TRAFFIC	NUMBER OF ACCIDENTS				NO. OF PERSONS		PROPERTY DAMAGE (DOLLARS)	ECONOMIC LOSS (DOLLARS)	RATES	
							P.D. ONLY	INJURY	FATAL	TOTAL	INJURED	KILLED			ACCIDENT	FATALITY
US 93	15	7	US 10A ST. IGNATIUS CITY LIMITS	5.1	64	1454	9	4	1	14	11	2	16920	105620	5.2	73.9
I 90	4	16	FAP 2 NEAR BONNER TURAH INTERCHANGE FAP 2	4.2	64	622	4	1		5	1		1300	3200	5.2	
I 15	51	10	JEFFERSON CO. LINE BOULDER CITY LIMITS	30.3	64	816	33	12	2	47	16	2	25660	123860	5.2	22.2
US 89	47	6	WHITE SUL. SPGS. CITY LIMIT US 12	2.2	64	973	3	1		4	1		900	2800	5.1	
US 89	2	6	TENTH AVE S. GT FALLS AIR BASE ROAD	.9	64	5400	4	4	1	9	5	1	7800	51200	5.1	56.4
MO 21	5	19	CASCADE CO. LINE MONT 287 AUGUSTA	15.4	64	210	6			6			2100	2100	5.1	
US 87	19	3	FAS 386-FT BENTON BY PASS FAS 387-FT BENTON BY PASS	4.2	64	652	3	2		5	5		4710	14210	5.0	
US 89	2	27	AIR BASE ROAD GREAT FALLS CITY LIMITS	1.2	64	8667	15	4		19	7		11950	25250	5.0	
US 12	44	8	FAS 297 NEAR SHAWMUT GOLDEN VALLEY CO. LINE	6.5	64	753	5	3	1	9	7	1	21068	68268	5.0	56.0
US 2	56	6	LIBBY CITY LIMITS MANICKE JUNCTION	27.6	64	963	37	11		48	16		23625	54025	4.9	

ROUTE	CO. NO.	SEC. NO.	SECTION DESCRIPTION	SECTION LENGTH	YEAR	AVERAGE DAILY TRAFFIC	NUMBER OF ACCIDENTS				NO. OF PERSONS		PROPERTY DAMAGE (DOLLARS)	ECONOMIC LOSS (DOLLARS)	RATES	
							P.D. ONLY	INJURY	FATAL	TOTAL	INJURED	KILLED			ACCIDENT	FATALITY
US 12	44	6	US 191 FAS 297 NEAR SHAWMUT	15.3	64	877	17	6	1	24	11	1	33500	88300	4.9	20.4
MO 7	42	4	EKALAKA CITY LIMITS FALLON CO. LINE	11.7	64	289	2	4		6	6		4500	15900	4.9	
US 89	2	14	NEIHART CITY LIMITS US 87	32.8	64	382	14	8		22	12		12100	34900	4.8	
I 94	14	2	WEST MILES CITY INTER US 312 BROADUS RD INTER	2.8	64	817	3		1	4		1	3600	37500	4.8	119.8
US 89	49	7	FAS 362 NEAR EMIGRANT I 90 INTERCHANGE	23.9	64	948	30	9		39	13		20710	45410	4.7	
US 12	44	5	HARLOWTON CITY LIMITS US 191	.5	64	1175	1			1			33	33	4.7	
MO 47	22	10	HARDIN CITY LIMITS YELLOWSTONE CO. LINE	22.2	64	400	9	5	1	15	7	1	9000	56200	4.6	30.9
US 93	7	16	WHITEFISH CITY LIMITS FAS 424 NEAR OLNEY	11.2	64	758	10	4		14	4		8515	16115	4.5	
I 90	1	12	FAS 393 JEFFERSON CO. LINE	8.9	64	2603	29	8	1	38	12	2	45450	136050	4.5	23.7
US 2	17	1	ROOSEVELT CO. LINE WOLF POINT CITY LIMITS	9.3	64	1265	12	6	1	19	6	2	25300	104500	4.4	46.6

ROUTE	CD. ND.	SEC. ND.	SECTION DESCRIPTION	SECTION LENGTH	YEAR	AVERAGE DAILY TRAFFIC	NUMBER DF ACCIDENTS				ND. DF PERSDNS		PRDPERTY DAMAGE (DDLLARS)	ECDNDMIC LDSS (DDLLARS)	RATES	
							P.D. DNLY	INJURY	FATAL	TDTAL	INJUREO	KILLED			ACCIDENT	FATALITY
US 10	14	6	WEST MILES CITY INTER MILES CITY CITY LIMITS	2.0	64	1252	4			4			3375	3375	4.4	
MO 20	5	17	FAS 279 TO HELENA MONT 287	26.1	64	527	10	9	3	22	15	3	18430	148630	4.4	59.8
MO 7	52	6	FAS 413 TO ST.PHILLIP WIBAUX CITY LIMITS	9.4	64	462	5	2		7	2		6543	10343	4.4	
US 212	10	1	COOKE CITY HIGHWAY RED LODGE CITY LIMITS	8.7	64	574	3	4	1	8	8	1	7800	56900	4.4	54.9
I 90	30	6	DEER LODGE COUNTY LINE MONT 48	6.9	64	1990	12	10		22	19		29750	65850	4.4	
US 89	26	1	PONDERA CO. LINE FAS 216	16.0	64	281	4	3		7	4		3100	10700	4.3	
US 87	2	25	US 87 BY PASS FAS 225 & 495	3.4	64	1677	7	2		9	2		4435	8235	4.3	
US 87	8	1	FERGUS CO. LINE US 191	.5	64	1272	1			1			300	300	4.3	
I 94	3	10	I-90 EAST OF BILLINGS I-94	3.5	64	8490	38	9		47	16		25345	55745	4.3	
US 2	38	9	FAS 389 GLACIER COUNTY LINE	5.1	64	1028	5	2	1	8	4	1	7900	49400	4.2	52.3

ROUTE	CO. NO.	SEC. NO.	SECTION DESCRIPTION	SECTION LENGTH	YEAR	AVERAGE DAILY TRAFFIC	NUMBER OF ACCIDENTS				NO. OF PERSONS		PROPERTY DAMAGE (DOLLARS)	ECONOMIC LOSS (DOLLARS)	RATES	
							P.D. ONLY	INJURY	FATAL	TOTAL	INJURED	KILLED			ACCIDENT	FATALITY
MO 20	50	5	JORDAN CITY LIMITS MCCONE CO. LINE	35.6	64	256	10	3	1	14	5	1	6700	50100	4.2	30.1
MO 28	15	2	LAKE CO. LINE US 93 NEAR ELMO	6.7	64	385	2	2		4	4		1500	9100	4.2	
I 90	1	15	WEST BUTTE INTERCHANGE MONTANA ST INTERCHANGE	2.1	64	310		1		1	1		500	2400	4.2	
US 93	15	9	ST.IGNATIUS CITY LIMITS RONAN CITY LIMITS	13.8	64	1723	26	9	1	36	17	1	48613	114813	4.1	11.5
MO 287A	25	16	FAS 283 NEAR HARRISON GALLATIN CO. LINE	5.3	64	375	2	1		3	2		2700	6500	4.1	
MO 5	37	4	FAS 251 & 511 SHERIDAN CO LINE	6.5	64	308	3			3			1200	1200	4.1	
US 312	14	11	MILES CITY CITY LIMITS I-94 BROADUS RD INTER	1.0	64	1346	2			2			1600	1600	4.1	
US 312	14	10	I-94 BROADUS RD INTER FAS 332 TO GARLAND	10.9	64	551	9			9			8800	8800	4.1	
MO 7	39	9	BAKER CITY LIMITS FAS 336 TO OLLIE	13.7	64	536	11			11			6100	6100	4.1	
US 191	44	10	US 12 JUDITH GAP CITY LIMITS	17.5	64	567	9	6		15	6		21400	32800	4.1	

ROUTE	CO. NO.	SEC. NO.	SECTION DESCRIPTION	SECTION LENGTH	YEAR	AVERAGE DAILY TRAFFIC	NUMBER OF ACCIDENTS				NO. OF PERSONS		PROPERTY DAMAGE (DOLLARS)	ECONOMIC LOSS (DOLLARS)	RATES	
							P.D. ONLY	INJURY	FATAL	TOTAL	INJURED	KILLED			ACCIDENT	FATALITY
US 2	20	4	FAS 247 TO AIRBASE NASHUA CITY LIMITS	11.5	64	1126	10	9		19	12		12736	35536	4.0	
US 89	49	11	FAS 339 NEAR WILSALL MEAGHER CO. LINE	14.2	64	244	4	1		5	1		1700	3600	4.0	
US 89	2	10	US 87 FAS 331 NEAR BELT	4.1	64	1505	5	3	1	9	5	1	6900	50300	4.0	44.4
US 2	56	7	MANICKE JUNCTION FLATHEAD COUNTY LINE	19.7	64	706	15	5		20	6		31800	43200	3.9	
US 12	14	12	BAKER ROAD INTER FAS 333 TO MIZPAH	12.1	64	524	5	3	1	9	4	1	5145	46645	3.9	43.2
US 10A	35	8	MONT 28 FAS 382 NEAR PERMA	18.8	64	484	9	4		13	6		32700	44100	3.9	
US 12	5	1	LEWIS & CLARK CO. LINE FAS 356-FORT HARRISON	13.0	64	1390	19	7		26	11		24902	45802	3.9	
US 87	23	11	TOWN OF KLEIN US 12	3.0	64	1391	2	4		6	6		3875	15275	3.9	
MO 20	28	1	POWELL CO. LINE LEWIS & CLARK CO. LINE	29.8	64	705	23	6	1	30	8	1	28700	77800	3.9	13.0
US 191	40	4	BIG TIMBER CITY LIMITS FAS 371 TO MELVILLE	19.5	64	360	7	3		10	7		12400	25700	3.9	

ROUTE	CO. NO.	SEC. NO.	SECTION DESCRIPTION	SECTION LENGTH	YEAR	AVERAGE DAILY TRAFFIC	NUMBER OF ACCIDENTS				NO. OF PERSONS		PROPERTY DAMAGE (DOLLARS)	ECONOMIC LOSS (DOLLARS)	RATES	
							P.D. ONLY	INJURY	FATAL	TOTAL	INJURED	KILLED			ACCIDENT	FATALITY
MO 43	30	11	DEERLODGE CO. LINE FAS 274 TO ANACONDA	12.5	64	167	3			3			875	875	3.9	
I 90	51	1	JEFFERSON CO. LINE MONT 41	8.7	64	1799	13	8	1	22	10	1	14830	67730	3.9	17.5
MO 7	39	8	FAS 322 TO WEBSTER BAKER CITY LIMITS	5.6	64	642	3	2		5	2		1625	5425	3.8	
I 90	22	3	HARDIN CITY LIMITS FAS 384	1.7	64	2991	6	1		7	1		3100	5000	3.8	
US 2	56	1	MONTANA-IDAHO LINE TROY CITY LIMITS	13.9	64	853	13	3		16	5		10500	20000	3.7	
US 89	38	10	GLACIER CO. LINE US 2	21.3	64	418	9	3		12	4		6900	14500	3.7	
US 310	10	9	BRIDGER CITY LIMITS FROMBERG CITY LIMITS	6.5	64	1354	9	3		12	4		10100	17700	3.7	
US 12	28	5	FAS 272 NEAR AVON LEWIS & CLARK CO. LINE	14.6	64	1208	14	8	2	24	16	2	18200	116400	3.7	31.1
US 12	5	5	CAPITOL INT HELENA LIMITS EAST HELENA CITY LIMITS	3.1	64	4258	13	5		18	9		11875	28975	3.7	
US 12	47	8	US 89 WHEATLAND CO. LINE	32.4	64	544	20	4		24	8		15000	30200	3.7	

ROUTE	CO. NO.	SEC. NO.	SECTION DESCRIPTION	SECTION LENGTH	YEAR	AVERAGE DAILY TRAFFIC	NUMBER OF ACCIDENTS				NO. OF PERSONS		PROPERTY DAMAGE (DOLLARS)	ECONOMIC LOSS (DOLLARS)	RATES	
							P.D. ONLY	INJURY	FATAL	TOTAL	INJURED	KILLED			ACCIDENT	FATALITY
MO 20	5	18	MONT 287 CASCADE CO. LINE	7.8	64	565	3	2	1	6	4	1	4300	45800	3.7	62.2
MO 38	13	1	US 93 NEAR HAMILTON BITTERROOT NATL. FOREST	8.4	64	174	1	1		2	5		1400	10900	3.7	
I 90	3	1	YELLOWSTONE CO. LINE LAUREL CITY LIMITS	5.1	64	2013	11	3		14	4		19250	26850	3.7	
US 2	21	10	I 15 INTERCHANGE SHELBY CITY LIMITS	.8	64	1906	2			2			350	350	3.6	
US 10	14	7	MILES CITY CITY LIMITS BAKER ROAD INTER	2.5	64	2451	7		1	8	2	2	11250	82850	3.6	89.4
MO 287	5	13	FAS 434 & 435 IN AUGUSTA MONT 21 AUGUSTA SPUR	1.3	64	590	1			1			200	200	3.6	
US 12	47	3	MEAGHER CO. LINE US 89	10.0	64	540	6	1		7	6		3000	14400	3.6	
MO 20	50	2	TOWN OF EDWARDS MONT 22	23.5	64	262	5	3		8	4		5525	13125	3.6	
US 191	11	11	FAS 363 MALTA CITY LIMITS	1.1	64	685	1			1			300	300	3.6	
US 91	21	10	I 15 WEST SHELBY INTER SHELBY CITY LIMITS	.8	64	1906	2			2			350	350	3.6	

ROUTE	CO. NO.	SEC. NO.	SECTION DESCRIPTION	SECTION LENGTH	YEAR	AVERAGE DAILY TRAFFIC	NUMBER OF ACCIDENTS				NO. OF PERSONS		PROPERTY DAMAGE (DOLLARS)	ECONOMIC LOSS (DOLLARS)	RATES	
							P.D. ONLY	INJURY	FATAL	TOTAL	INJURED	KILLED			ACCIDENT	FATALITY
US 191	6	15	US 20 FAS 499	8.3	64	1019	5	5	1	11	6	1	11530	56830	3.6	32.4
US 191	6	21	FAS 345-GALLATIN GATEWAY FAS 291 TO BELGRADE	6.1	64	1371	8	3		11	4		4675	12275	3.6	
US 2	38	8	CUT BANK CITY LIMITS FAS 389	2.4	64	1644	4	1		5	2		2505	6305	3.5	
US 89	31	7	CHOTEAU CITY LIMITS FAS 219	20.5	64	497	9	4		13	4		4210	11810	3.5	
US 12	43	7	TOWNSEND CITY LIMITS MEAGHER CO. LINE	22.6	64	664	14	5		19	6		12500	23900	3.5	
MO 20	4	14	FAS 209 TO SEELEY LAKE POWELL CO. LINE	3.8	64	834	3	1		4	2		3100	6900	3.5	
MO 13	17	19	MONT 13W US 2	3.7	64	209		1		1	3		3700	9400	3.5	
US 191	44	9	WHEATLAND CO. LINE HARLOWTON CITY LIMITS	15.6	64	301	4	2		6	2		22300	26100	3.5	
I 90	3	18	I 94 BIG HORN COUNTY LINE	25.9	64	2014	52	11	4	67	25	6	49585	300485	3.5	31.5
I 15	1	6	BUTTE CITY LIMITS JEFFERSON CO. LINE	3.7	64	1920	7	2		9	7		4500	17800	3.5	

ROUTE	CO. NO.	SEC. NO.	SECTION DESCRIPTION	SECTION LENGTH	YEAR	AVERAGE DAILY TRAFFIC	NUMBER OF ACCIDENTS				NO. OF PERSONS		PROPERTY DAMAGE (DOLLARS)	ECONOMIC LOSS (DOLLARS)	RATES	
							P.D. ONLY	INJURY	FATAL	TOTAL	INJURED	KILLED			ACCIDENT	FATALITY
US 89	31	5	FAIRFIELD CITY LIMITS CHOTEAU CITY LIMITS	16.5	64	638	9	4		13	6		7840	19240	3.4	
US 93	7	10	FLATHEAD CO. LINE FAS 208 NEAR SOMERS	10.7	64	1415	15	4		19	5		7880	17380	3.4	
MO 287	5	12	MONT. 20 FAS 434 & 435 IN AUGUSTA	18.3	64	267	5	1		6	4		3000	10600	3.4	
US 12	53	3	RYEGATE CITY LIMITS MONT 3	15.6	64	886	13	4		17	4		5965	13565	3.4	
US 10A	30	1	ANACONDA CITY LIMITS GRANITE CO. LINE	17.6	64	1068	11	10	2	23	21	2	17370	125070	3.4	29.2
US 312	14	9	FAS 332 TO GARLAND POWDER RIVER CO. LINE	37.5	64	322	11	3	1	15	6	1	8460	53760	3.4	22.7
MO 13	37	1	DANIELS CO. LINE SCOBEY CITY LIMITS	15.6	64	362	5	2		7	2		3800	7600	3.4	
I 90	3	5	WEST BILLINGS INTERCHANGE SOUTHSIDE BY PASS	1.1	64	10917	12	3		15	3		6350	12050	3.4	
US 93	7	11	FAS 208 NEAR SOMERS KALISPELL CITY LIMITS	7.3	64	3074	15	11	1	27	13	1	18075	76675	3.3	12.2
US 93	13	8	HAMILTON CITY LIMITS FAS 370 NEAR VICTOR	11.0	64	1600	9	11	1	21	13	1	15000	73600	3.3	15.6

ROUTE	CO. NO.	SEC. NO.	SECTION DESCRIPTION	SECTION LENGTH	YEAR	AVERAGE DAILY TRAFFIC	NUMBER OF ACCIDENTS				NO. OF PERSONS		PROPERTY DAMAGE (DOLLARS)	ECONOMIC LOSS (DOLLARS)	RATES	
							P.D. ONLY	INJURY	FATAL	TOTAL	INJURED	KILLED			ACCIDENT	FATALITY
US 93	4	8	MISSOULA CO. LINE US 12 NEAR LOLO	6.8	64	2085	14	3		17	4		4965	12565	3.3	
US 93	4	9	US 12 NEAR LOLO FAS 390 NEAR COUNTRY CLUB	7.1	64	3008	22	4		26	7		17525	30825	3.3	
	4	11	US 93 SOUTH OF MISSOULA MISSOULA CITY LIMITS	.2	64	4200	1			1			100	100	3.3	
MO 287A	6	1	GALLATIN CO. LINE JEFFERSON CO. LINE	2.3	64	363	1			1			400	400	3.3	
US 10A	30	3	FAS 275 MONT 48	2.7	64	2740	4	5		9	8		4880	20080	3.3	
MO 20	2	17	AUGUSTA SPUR MONT. 21 US 89 SUN RIVER	12.2	64	1101	11	5		16	8		6900	22100	3.3	
US 212	22	6	TOWN OF BUSBY ROSEBUD CO. LINE	13.5	64	560	5	4		9	5		26300	35800	3.3	
I 90	22	1	BIG HORN COUNTY LINE HARDIN CITY LIMITS	22.2	64	1463	30	8	1	39	12	5	45575	237875	3.3	42.2
I 94	14	4	US 12-BAKER RD INTER US 10 NEAR MILES CITY	7.7	64	1192	9	2		11	2		3750	7550	3.3	
US 10	6	5	I 90 NEAR THREE FORKS MANHATTAN CITY LIMITS	10.4	64	2062	18	7		25	11		18145	39045	3.2	

ROUTE	CO. NO.	SEC. NO.	SECTION DESCRIPTION	SECTION LENGTH	YEAR	AVERAGE DAILY TRAFFIC	NUMBER OF ACCIDENTS				NO. OF PERSONS		PROPERTY DAMAGE (DOLLARS)	ECONOMIC LOSS (DOLLARS)	RATES	
							P.D. ONLY	INJURY	FATAL	TOTAL	INJURED	KILLED			ACCIDENT	FATALITY
US 89	38	13	MONT 49 KIOWA MONT 17	32.2	64	480	10	7	1	18	8	1	6875	55975	3.2	17.7
US 93	4	12	I 90 NEAR DESMET LAKE COUNTY LINE	15.1	64	2066	26	11		37	19		28410	64510	3.2	
US 10A	35	3	TOWN OF TROUTCREEK THOMPSON FALLS CITY LIMIT	18.8	64	543	8	3	1	12	4	1	4250	45750	3.2	26.8
MO 20	27	7	SIDNEY CITY LIMITS FAIRVIEW CITY LIMITS	10.3	64	1601	17	1	1	19	2	1	10925	48625	3.2	16.6
MO 41	51	9	JEFFERSON CO. LINE I-90	5.9	64	294	1	1		2	2		2400	6200	3.2	
MO 20	41	5	MONT 20S DAWSON CO. LINE	8.3	64	204	2			2			250	250	3.2	
I 90	28	6	SO DEER LODGE INTERCHANGE DEER LODGE COUNTY LINE	7.5	64	2052	11	7		18	9		10400	27500	3.2	
I 15	18	6	FAS 324 NEAR ARMSTEAD DILLON CITY LIMITS	19.0	64	1038	21	1	1	23	2	1	16685	54385	3.2	13.9
I 15	2	19	CASCADE CO. LINE CASCADE CITY LIMITS	16.2	64	1125	16	4	1	21	13	1	9950	68550	3.2	15.0
US 2	17	11	CULBERTSON CITY LIMITS FAS 327 NEAR BAINVILLE	13.9	64	770	10	2		12	2		8580	12380	3.1	

ROUTE	CO. NO.	SEC. NO.	SECTION DESCRIPTION	SECTION LENGTH	YEAR	AVERAGE DAILY TRAFFIC	NUMBER OF ACCIDENTS				NO. OF PERSONS		PROPERTY DAMAGE (DOLLARS)	ECONOMIC LOSS (DOLLARS)	RATES	
							P.D. ONLY	INJURY	FATAL	TOTAL	INJURED	KILLED			ACCIDENT	FATALITY
US 10A	35	9	FAS 382 NEAR PERMA LAKE COUNTY LINE	19.8	64	532	7	5		12	6		6800	18200	3.1	
MO 287	25	13	ENNIS CITY LIMITS TOWN OF CAMERON	11.0	64	326	2	2		4	3		3005	8705	3.1	
US 87	23	10	MUSSELSHELL CO. LINE TOWN OF KLEIN	22.5	64	704	14	4		18	10		12900	31900	3.1	
US 191	8	20	US 191 PHILLIPS CO. LINE	21.4	64	208	4	1		5	2		2700	6500	3.1	
US 191	11	9	PHILLIPS CO. LINE CO. RD. TO DODSON	33.8	64	183	4	3		7	5		1700	11200	3.1	
MO 16	16	9	FAS 254 TO BLOOMFIELD RICHLAND CO. LINE	19.4	64	688	12	3		15	3		5040	10740	3.1	
MO 16	34	7	MEDICINE LAKE CITY LIMITS ROOSEVELT CO. LINE	7.5	64	593	3	2		5	2		4600	8400	3.1	
US 212	42	2	FAS 323 NEAR ALZADA MONTANA-WYOMING LINE	2.9	64	609	2			2			700	700	3.1	
MO 13	17	20	US 2 DANIELS CO. LINE	31.5	64	285	4	6		10	9		10350	27450	3.1	
MO 28	35	10	US 10A NEAR PLAINS FAS 382	16.3	64	385	4	3		7	5		2200	11700	3.1	

ROUTE	CO. NO.	SEC. NO.	SECTION DESCRIPTION	SECTION LENGTH	YEAR	AVERAGE DAILY TRAFFIC	NUMBER OF ACCIDENTS				NO. OF PERSONS		PROPERTY DAMAGE (DOLLARS)	ECONOMIC LOSS (DOLLARS)	RATES	
							P.D. ONLY	INJURY	FATAL	TOTAL	INJURED	KILLED			ACCIDENT	FATALITY
US 212	29	11	TOWN OF ASHLAND POWDER RIVER CO. LINE	2.0	64	449	1			1			1500	1500	3.1	
I 90	6	25	LOGAN INTERCHANGE MANHATTAN INTERCHANGE	5.4	64	165	1			1			1200	1200	3.1	
I 94	3	16	MONT 47 OLD US 10	.7	64	1259		1		1	1		500	2400	3.1	
I 15	1	2	I-90-NISSLER JCT WEST BUTTE INTERCHANGE	2.9	64	5173	9	7	1	17	12	1	11100	67800	3.1	18.3
US 2	38	5	US 89 US 89	2.3	64	1575	4			4			2600	2600	3.0	
US 2	17	9	BROCKTON CITY LIMITS CULBERTSON CITY LIMITS	18.1	64	700	13	1		14	1		5340	7240	3.0	
US 89	38	14	MONT 17 MONT.-CANADA LINE	6.2	64	295	1	1		2	2		900	4700	3.0	
US 93	7	13	KALISPELL CITY LIMITS MONT 40	11.7	64	1626	16	4	1	21	7	1	8160	55360	3.0	14.4
US 93	7	17	FAS 424 NEAR OLNEY LINCOLN CO. LINE	17.7	64	412	5	3		8	3		5170	10870	3.0	
US 12	5	7	EAST HELENA CITY LIMITS JEFFERSON CO. LINE	4.6	64	1759	7	2		9	5		3900	13400	3.0	

ROUTE	CO. NO.	SEC. NO.	SECTION DESCRIPTION	SECTION LENGTH	YEAR	AVERAGE DAILY TRAFFIC	NUMBER OF ACCIDENTS				NO. OF PERSONS		PROPERTY DAMAGE (DOLLARS)	ECONOMIC LOSS (DOLLARS)	RATES	
							P.D. ONLY	INJURY	FATAL	TOTAL	INJURED	KILLED			ACCIDENT	FATALITY
US 87	2	24	GREAT FALLS CITY LIMITS US 87 BY PASS	.4	64	9033	2	2		4	2		2325	6125	3.0	
US 89	47	1	MEAGHER CO. LINE FAS 294 NEAR RINGLING	11.6	64	237	1	2		3	4		2500	10100	3.0	
US 87	8	16	FERGUS CO. LINE GRASS RANGE JCT.	17.9	64	407	5	2	1	8	4	1	17300	58800	3.0	37.6
US 191	11	10	CO. RD. TO DODSON FAS 363	34.0	64	243	5	4		9	3		9700	15400	3.0	
MO 13	41	6	CIRCLE CITY LIMITS FAS 201	34.2	64	425	12	4		16	6		12700	24100	3.0	
MO 13	41	7	FAS 201 ROOSEVELT CO. LINE	12.1	64	529	5	2		7	5		2920	12420	3.0	
MO 40	7	24	COLUMBIA FALLS CITY LIMIT US 2	1.7	64	1610	2	1		3	1		1400	3300	3.0	
MO 24	20	8	VALLEY COUNTY LINE GLASGOW CITY LIMITS	19.2	64	573	9	3		12	4		5390	12990	3.0	
US 191	8	13	FAS 235 TO BROOKS FAS 236 NEAR HILGER	5.4	64	858	5			5			710	710	3.0	
US 191	6	22	FAS 291 TO BELGRADE BOZEMAN CITY LIMITS	6.7	64	2436	9	9		18	11		49665	70565	3.0	

ROUTE	CO. NO.	SEC. NO.	SECTION DESCRIPTION	SECTION LENGTH	YEAR	AVERAGE DAILY TRAFFIC	NUMBER OF ACCIDENTS				NO. OF PERSONS		PROPERTY DAMAGE (DOLLARS)	ECONOMIC LOSS (DOLLARS)	RATES	
							P.D. ONLY	INJURY	FATAL	TOTAL	INJURED	KILLED			ACCIDENT	FATALITY
MO 3	3	22	FAS 318 NEAR AIRPORT FAS 328 NEAR COMANCHE	15.5	64	952	6	6	4	16	11	5	16400	206800	3.0	92.8
I 90	6	9	BELGRADE CITY LIMITS FAS 411	6.1	64	3466	14	7	2	23	12	3	19650	144150	3.0	38.9
I 15	25	4	MADISON CO. LINE SILVER BOW CO. LINE	7.3	64	632	4	1		5	1		10700	12600	3.0	
I 15	5	10	MONT 287 CASCADE CO. LINE	15.1	64	1036	14	3		17	12		21980	44780	3.0	
US 2	38	6	US 89 CUT BANK CITY LIMITS	30.7	64	883	23	5	1	29	12	2	15445	106045	2.9	20.2
US 2	12	5	HAVRE CITY LIMITS BLAINE CO. LINE	8.0	64	2025	9	8		17	11		17100	38000	2.9	
US 89	2	2	VAUGHN INTERCHANGE MONT 20	7.4	64	2276	13	5		18	6		8390	19790	2.9	
MO 287	5	11	I-15-WOLF CREEK MONT. 20	22.6	64	249	5	1		6	1		1700	3600	2.9	
US 12	53	1	GOLDEN VALLEY CO. LINE RYEGATE CITY LIMITS	6.9	64	813	2	2	2	6	3	1	2000	41600	2.9	48.8
US 12	53	4	MONT 3 MUSSELSHELL CO. LINE	5.7	64	334	2			2			500	500	2.9	

ROUTE	CO. NO.	SEC. NO.	SECTION DESCRIPTION	SECTION LENGTH	YEAR	AVERAGE DAILY TRAFFIC	NUMBER OF ACCIDENTS				NO. OF PERSONS		PROPERTY DAMAGE (DOLLARS)	ECONOMIC LOSS (DOLLARS)	RATES	
							P.D. ONLY	INJURY	FATAL	TOTAL	INJURED	KILLED			ACCIDENT	FATALITY
	35	12	MONT 28 HOT SPRINGS CITY LIMITS	1.7	64	554		1		1	3		900	6600	2.9	
US 191	40	5	FAS 371 TO MELVILLE WHEATLAND CO. LINE	8.3	64	224	2			2			500	500	2.9	
US 191	6	20	TOWN OF KARST KAMP FAS 345-GALLATIN GATEWAY	20.0	64	660	11	2	1	14	2	2	29300	100900	2.9	41.5
I 90	6	24	THREE FORKS CITY LIMITS LOGAN INTERCHANGE	5.6	64	169	1			1			400	400	2.9	
I 90	6	7	FAP 2-OLD US 10 BELGRADE CITY LIMITS	7.8	64	2460	17	2	1	20	3	1	14637	54237	2.9	14.3
I 15	21	8	SUNBURST CITY LIMITS FAS 214 NEAR SWEETGRASS	7.5	64	636	3	2		5	2		2500	6300	2.9	
US 2	12	3	US 87 HAVRE CITY LIMITS	2.5	64	3171	7	1		8	1		3550	5450	2.8	
US 12	28	4	I-90-GARRISON FAS 272 NEAR AVON	13.0	64	1188	9	7		16	9		12000	29100	2.8	
US 89	49	8	I 90 MISSION INTERCHANGE CLYDE PARK CITY LIMITS	14.2	64	693	8	2		10	2		7000	10800	2.8	
MO 16	27	10	RICHLAND CO. LINE FAS 201 TO FAIRVIEW	21.0	64	505	7	3	1	11	3	1	10200	49800	2.8	25.8

ROUTE	CO. NO.	SEC. NO.	SECTION DESCRIPTION	SECTION LENGTH	YEAR	AVERAGE DAILY TRAFFIC	NUMBER OF ACCIDENTS				NO. OF PERSONS		PROPERTY DAMAGE (DOLLARS)	ECONOMIC LOSS (DOLLARS)	RATES	
							P.D. ONLY	INJURY	FATAL	TOTAL	INJURED	KILLED			ACCIDENT	FATALITY
US 212	10	3	RED LODGE CITY LIMITS JOLIET CITY LIMITS	25.1	64	858	16	6		22	6		8150	19550	2.8	
MO 41	25	3	MADISON CO. LINE TWIN BRIDGES CITY LIMITS	13.1	64	597	5	3		8	5		10070	19570	2.8	
I 94	29	5	FAS 315 FORSYTH CITY LIMITS	6.1	64	1462	7	2		9	3		7600	13300	2.8	
I 94	45	1	PRAIRIE COUNTY LINE TERRY CITY LIMITS	13.1	64	1192	11	5		16	9		7790	24890	2.8	
I 15	51	12	BOULDER CITY LIMITS LEWIS & CLARK CO. LINE	25.7	64	1076	19	8	1	28	10	1	19545	72445	2.8	9.9
US 2	24	7	FAS 396 PHILLIPS COUNTY LINE	20.1	64	862	14	3		17	5		8200	17700	2.7	
US 10	1	3	WEST BUTTE INTERCHANGE BUTTE CITY LIMITS	1.7	64	3026	3	2		5	2		3900	7700	2.7	
US 12	14	13	FAS 333 TO MIZPAH FALLON COUNTY LINE	33.8	64	421	9	5		14	7		24040	37340	2.7	
US 91	5	8	HELENA CITY LIMITS I 15 LINCOLN RD INTER	6.4	64	1594	5	5		10	7		5000	18300	2.7	
US 87	19	4	FAS 387-FT BENTON BY PASS BIG SANDY CITY LIMITS	35.9	64	797	17	8	3	28	12	3	30700	155200	2.7	28.7

ROUTE	CO. NO.	SEC. NO.	SECTION DESCRIPTION	SECTION LENGTH	YEAR	AVERAGE DAILY TRAFFIC	NUMBER OF ACCIDENTS				NO. OF PERSONS		PROPERTY DAMAGE (DOLLARS)	ECONOMIC LOSS (DOLLARS)	RATES	
							P.D. ONLY	INJURY	FATAL	TOTAL	INJURED	KILLED			ACCIDENT	FATALITY
US 12	23	4	US 87 ROUNDUP CITY LIMITS	1.0	64	2007	2			2			500	500	2.7	
US 12	29	3	TOWN OF INGOMAR FORSYTH CITY LIMITS	40.7	64	324	12	1		13	1		6380	8280	2.7	
US 87	36	2	FAS 230 NEAR STANFORD HOBSON CITY LIMITS	22.0	64	1183	20	6		26	6		17550	28950	2.7	
US 87	36	4	HOBSON CITY LIMITS FERGUS CO. LINE	5.5	64	1268	5	2		7	3		4780	10480	2.7	
MO 20	8	8	MONT 19 & 20 PETROLEUM CO. LINE	10.4	64	295	3			3			30700	30700	2.7	
US 10A	30	13	I 90 -US 10- CRACKERVILLE FAS 275	2.9	64	356		1		1	4		300	7900	2.7	
US 212	29	10	TOWN OF LAMEDEER TOWN OF ASHLAND	20.4	64	594	8	2	2	12	4	2	22500	97900	2.7	45.2
US 191	8	12	LEWISTOWN CITY LIMITS FAS 235 TO BROOKS	8.9	64	1361	8	4		12	7		4965	18265	2.7	
US 191	6	19	YELLOWSTONE PARK BOUNDARY TOWN OF KARST KAMP	24.6	64	581	6	8		14	8		12458	27658	2.7	
I 90	4	1	MISSOULA COUNTY LINE US 93 RTE 5	19.1	64	2063	27	11	1	39	18	1	51435	119535	2.7	7.0

ROUTE	CO. NO.	SEC. NO.	SECTION DESCRIPTION	SECTION LENGTH	YEAR	AVERAGE DAILY TRAFFIC	NUMBER OF ACCIDENTS				NO. OF PERSONS		PROPERTY DAMAGE (DOLLARS)	ECONOMIC LOSS (DOLLARS)	RATES	
							P.D. ONLY	INJURY	FATAL	TOTAL	INJURED	KILLED			ACCIDENT	FATALITY
I 90	4	5	MISSOULA CITY LIMITS FAP 2 NEAR BONNER	5.0	64	6034	23	6	1	30	10	1	17727	70627	2.7	9.1
I 90	1	14	BUTTE CITY LIMITS FAS 393	2.3	64	5355	11	1		12	1		4020	5920	2.7	
I 94	3	11	US 87 FAS 303 NEAR WORDEN	17.1	64	2357	22	15	2	39	25	3	39400	188600	2.7	20.4
US 2	7	5	FAS 206 MONT. 35	5.4	64	2177	7	4		11	7		7528	20828	2.6	
US 2	17	3	WOLF POINT CITY LIMITS MONT. 13	6.3	64	1523	4	5		9	7		9800	23100	2.6	
US 310	3	3	I 90 AT LAUREL INTCHG LAUREL CITY LIMITS	3.4	64	3050	8	2		10	2		5525	9325	2.6	
US 93	13	3	MONTANA-IDAHO LINE DARBY CITY LIMITS	30.5	64	598	10	7		17	16		10815	41215	2.6	
US 191	6	13	MONTANA-IDAHO LINE US 191	9.4	64	1132	5	5		10	6		7500	18900	2.6	
US 10A	46	6	GRANITE CO. LINE MONT 38	4.0	64	525		2		2	3		10400	16100	2.6	
MO 16	27	4	RICHLAND CO. LINE MONT 20	26.9	64	941	20	4		24	4		17300	24900	2.6	

ROUTE	CD. ND.	SEC. ND.	SECTIDN DESCRIPTION	SECTIDN LENGTH	YEAR	AVERAGE DAILY TRAFFIC	NUMBER DF ACCIDENTS				ND. DF PERSONS		PRDPERTY DAMAGE (DOLLARS)	ECDNDMIC LOSS (DDLLARS)	RATES	
							P.D. DNLY	INJURY	FATAL	TDTAL	INJUREO	KILLEO			ACCIDENT	FATALITY
MO 20	2	16	CASCADE CO. LINE AUGUSTA SPUR MONT. 21	10.6	64	690	4	2	1	7	3	1	11800	51400	2.6	37.5
MO 5	34	5	MONT 16 PLENTYWOOD WESTBY CITY LIMITS	23.4	64	320	7			7			3345	3345	2.6	
MO 20	16	11	RICHEY CITY LIMITS RICHLAND CO. LINE	5.0	64	208		1		1	1		800	2700	2.6	
I 90	54	1	MONTANA-IDAHO LINE SUPERIOR CITY LIMITS	46.8	64	1621	46	26		72	41		52020	129920	2.6	
I 90	46	3	DRUMMOND CITY LIMITS FAS 271	1.4	64	2265	2	1		3	1		3700	5600	2.6	
I 90	43	5	BROADWATER CO. LINE MONT 287	4.6	64	1355	5	1		6	1		1460	3360	2.6	
I 90	40	3	BIG TIMBER CITY LIMITS STILLWATER COUNTY LINE	22.0	64	1599	24	8	2	34	13	4	45100	205400	2.6	31.2
US 2	7	8	WEST GLACIER SPUR GLACIER PARK BOUNDARY	27.8	64	506	9	3	1	13	3	1	6798	46398	2.5	19.5
US 2	17	6	POPLAR CITY LIMITS FAS 251	5.3	64	1462	4	3		7	4		2600	10200	2.5	
US 2	17	7	FAS 251 BROCKTON CITY LIMITS	8.5	64	1012	4	4		8	5		14300	23800	2.5	

ROUTE	CO. NO.	SEC. NO.	SECTION DESCRIPTION	SECTION LENGTH	YEAR	AVERAGE DAILY TRAFFIC	NUMBER OF ACCIDENTS				NO. OF PERSONS		PROPERTY DAMAGE (DOLLARS)	ECONOMIC LOSS (DOLLARS)	RATES	
							P.D. ONLY	INJURY	FATAL	TOTAL	INJURED	KILLED			ACCIDENT	FATALITY
US 10	49	3	LIVINGSTON CITY LIMITS EAST LIVINGSTON INTER	2.4	64	2243	4	1		5	2		7600	11400	2.5	
US 12	5	2	FAS 356-FORT HARRISON HELENA CITY LIMITS	1.3	64	5050	5		1	6		1	1050	34950	2.5	41.7
US 87	19	1	CHOUTEAU CO. LINE FAS 386-FT BENTON BY PASS	23.0	64	1094	12	9	2	23	16	3	21600	153700	2.5	32.7
US 89	49	10	CLYDE PARK CITY LIMITS FAS 339 NEAR WILSALL	8.3	64	523	3	1		4	2		2000	5800	2.5	
MO 22	14	14	MILES CITY CITY LIMITS ROSEBUD CO. LINE	19.1	64	400	6	1		7	1		2900	4800	2.5	
MO 20	4	13	I 90 NEAR BONNER FAS 209 TO SEELEY LAKE	31.9	64	1159	29	5		34	8		33315	48515	2.5	
MO 7	52	5	WIBAUX CO. LINE FAS 413 TO ST.PHILLIP	15.0	64	287	2	2		4	2		4900	8700	2.5	
MO 38	13	2	BITTERROOT NATL. FOREST GRANITE CO. LINE	18.0	64	61	1			1			20	20	2.5	
US 212	29	9	ROSEBUD CO. LINE TOWN OF LAMEDEER	3.3	64	657	2			2			400	400	2.5	
I 90	3	31	LAUREL CITY LIMITS MOSSMAIN INTERCHANGE	3.6	64	598	2			2			400	400	2.5	

ROUTE	CO. NO.	SEC. NO.	SECTION DESCRIPTION	SECTION LENGTH	YEAR	AVERAGE DAILY TRAFFIC	NUMBER OF ACCIDENTS				NO. OF PERSONS		PROPERTY DAMAGE (DOLLARS)	ECONOMIC LOSS (DOLLARS)	RATES	
							P.D. ONLY	INJURY	FATAL	TOTAL	INJURED	KILLED			ACCIDENT	FATALITY
I 15	18	5	LIMA CITY LIMITS FAS 324 NEAR ARMSTEAD	28.9	64	579	11	4		15	6		9600	21000	2.5	
I 15	26	5	FAS 219 CONRAD CITY LIMITS	.5	64	2180	1			1			300	300	2.5	
US 93	15	12	RONAN CITY LIMITS MONT 35	11.6	64	2380	12	11	1	24	24	1	27275	106775	2.4	9.9
US 93	7	14	MONT 40 WHITEFISH CITY LIMITS	1.6	64	2913	2	2		4	5		2000	11500	2.4	
US 93	13	5	DARBY CITY LIMITS MONT 38	13.3	64	1383	7	7	2	16	16	2	17475	115675	2.4	29.8
US 93	13	6	MONT 38 HAMILTON CITY LIMITS	2.1	64	2215	3	1		4	1		3600	5500	2.4	
	2	29	GREAT FALLS CITY LIMITS US 87 NORTH OF GT. FALLS	1.1	64	3170	3			3			706	706	2.4	
MO 20	55	1	PETROLEUM CO. LINE WINNETT CITY LIMITS	12.3	64	278	3			3			1100	1100	2.4	
US 212	9	2	US 312 BROADUS CITY LIMITS	2.8	64	1223	3			3			9000	9000	2.4	
US 212	9	7	FAS 319 CARTER CO. LINE	18.5	64	504	6	2		8	2		2875	6675	2.4	

ROUTE	CO. NO.	SEC. NO.	SECTION DESCRIPTION	SECTION LENGTH	YEAR	AVERAGE DAILY TRAFFIC	NUMBER OF ACCIDENTS				NO. OF PERSONS		PROPERTY DAMAGE (DOLLARS)	ECONOMIC LOSS (DOLLARS)	RATES	
							P.D. ONLY	INJURY	FATAL	TOTAL	INJURED	KILLED			ACCIDENT	FATALITY
MO 28	35	13	HOT SPRINGS SPUR LAKE CO. LINE	12.2	64	367	2	2		4	2		1700	5500	2.4	
I 90	28	2	POWELL COUNTY LINE US 12	14.0	64	2248	18	10		28	15		46600	75100	2.4	
I 90	51	7	MONT 287A BROADWATER CO. LINE	5.3	64	1316	4	2		6	4		5900	13500	2.4	
I 90	49	12	LIVINGSTON INTERCHANGE W US 89 INTERCHANGE	2.0	64	1720	3			3			6100	6100	2.4	
I 15	31	11	FAS 221 NEAR DUTTON PONDERA COUNTY LINE	11.0	64	1262	5	6	1	12	14	3	10200	138500	2.4	59.2
US 2	7	2	MARION JUNCTION KALISPELL CITY LIMITS	19.9	64	1114	12	6	1	19	9	1	10800	61800	2.3	12.4
US 2	20	6	NASHUA CITY LIMITS ROOSEVELT CO. LINE	24.9	64	974	13	7		20	18		15500	49700	2.3	
US 91	2	33	I-15 NEAR GT FALLS VAUGHN INTERCHANGE	7.1	64	170	1			1			700	700	2.3	
US 89	38	12	BROWNING CITY LIMITS MONT 49 KIOWA	12.1	64	583	4	1	1	6	7	1	5200	52400	2.3	38.8
US 310	10	6	MONTANA-WYOMING LINE BRIDGER CITY LIMITS	25.7	64	663	11	2	1	14	7	3	9505	124505	2.3	48.2

ROUTE	CO. NO.	SEC. NO.	SECTION DESCRIPTION	SECTION LENGTH	YEAR	AVERAGE DAILY TRAFFIC	NUMBER OF ACCIDENTS				NO. OF PERSONS		PROPERTY DAMAGE (DOLLARS)	ECONOMIC LOSS (DOLLARS)	RATES	
							P.D. ONLY	INJURY	FATAL	TOTAL	INJURED	KILLED			ACCIDENT	FATALITY
US 10A	35	1	MONTANA-IDAHO LINE FAS 202 NEAR NOXON	10.4	64	452	3		1	4		1	6700	40600	2.3	58.3
US 12	51	13	JEFFERSON CO. LINE BROADWATER CO. LINE	1.5	64	1572		2		2	2		1500	5300	2.3	
US 87	19	6	BIG SANDY CITY LIMITS HILL CO. LINE	9.4	64	775	6			6			11700	11700	2.3	
US 89	2	12	CASCADE CO. LINE NEIHART CITY LIMITS	7.2	64	335	1	1		2	1		2000	3900	2.3	
US 12	8	4	US 87 LEWISTOWN CITY LIMITS	2.4	64	983	1	1		2	1		3800	5700	2.3	
US 10A	46	10	ROAD TO PHILIPSBURG TOWN OF MAXVILLE	10.4	64	459	1	3		4	4		1100	8700	2.3	
US 212	42	1	CARTER CO. LINE FAS 323 NEAR ALZADA	35.4	64	443	10	3		13	8		10950	26150	2.3	
MO 287	25	6	SHERIDAN CITY LIMITS TWIN BRIDGES CITY LIMITS	8.0	64	756	4	1		5	1		5480	7380	2.3	
US 87	2	23	GREAT FALLS CITY LIMITS US 87	1.3	64	5476	6			6			1640	1640	2.3	
US 87	2	5	US 87 & 89 GREAT FALLS CITY LIMITS	1.2	64	7845	6	2		8	3		2435	8135	2.3	

ROUTE	CO. NO.	SEC. NO.	SECTION DESCRIPTION	SECTION LENGTH	YEAR	AVERAGE DAILY TRAFFIC	NUMBER OF ACCIDENTS				NO. OF PERSONS		PROPERTY DAMAGE (DOLLARS)	ECONOMIC LOSS (DOLLARS)	RATES	
							P.D. ONLY	INJURY	FATAL	TOTAL	INJURED	KILLED			ACCIDENT	FATALITY
US 191	8	14	FAS 236 NEAR HILGER TOWN OF ROY	20.4	64	298	1	4		5	15		10900	39400	2.3	
I 90	32	3	COLUMBUS CITY LIMITS YELLOWSTONE CO. LINE	20.3	64	1880	22	10		32	15		25325	53825	2.3	
I 94	52	1	WIBAUX CO LINE WIBAUX CITY LIMITS	6.7	64	1051	5	1		6	2		3100	6900	2.3	
I 15	21	5	SHELBY INTERCHANGE FAS 215 TO KEVIN	15.7	64	911	6	5	1	12	10	1	14000	66900	2.3	19.2
US 10	28	11	DEER LODGE CITY LIMITS DEER LODGE S INTERCHANGE	.9	64	1410			1	1		1	2000	35900	2.2	215.9
US 93	15	6	LAKE COUNTY LINE US 10A	12.5	64	1994	10	9	1	20	15	1	15125	77525	2.2	11.0
US 93	13	9	FAS 370 NEAR VICTOR FAS 269 NEAR STEVENSVILLE	7.7	64	1313	6	1	1	8	5	2	5450	82750	2.2	54.2
MO 22	29	8	ROSEBUD CO. LINE GARFIELD CO. LINE	18.0	64	207	2	1		3	1		1900	3800	2.2	
MO 5	34	1	SHERIDAN CO LINE FAS 374 TO OUTLOOK	12.4	64	308	2	1		3	1		800	2700	2.2	
MO 37	56	9	TOWN OF REXFORD US 93 NEAR EUREKA	8.3	64	442	3			3			746	746	2.2	

ROUTE	CO. NO.	SEC. NO.	SECTION DESCRIPTION	SECTION LENGTH	YEAR	AVERAGE DAILY TRAFFIC	NUMBER OF ACCIDENTS				NO. OF PERSONS		PROPERTY DAMAGE (DOLLARS)	ECONOMIC LOSS (DOLLARS)	RATES	
							P.D. ONLY	INJURY	FATAL	TOTAL	INJURED	KILLED			ACCIDENT	FATALITY
MO 35	15	3	US 93 NEAR POLSON FLATHEAD CO. LINE	28.2	64	994	17	5		22	6		11594	22994	2.2	
I 90	54	3	SUPERIOR CITY LIMITS ALBERTON CITY LIMITS	27.5	64	1686	29	8	1	38	11	1	44635	99435	2.2	5.9
I 90	4	3	US 93 RTE 5 MISSOULA CITY LIMITS	7.0	64	5696	22	10		32	18		16880	51080	2.2	
I 90	6	10	FAS 411 BOZEMAN CITY LIMITS	2.4	64	4766	7	1	1	9	1	1	6500	42300	2.2	24.0
US 2	7	6	MONT. 35 MONT. 40	10.1	64	1646	10	2	1	13	7	1	9795	56995	2.1	16.5
US 2	38	1	GLACIER COUNTY LINE EAST GLACIER SPUR	11.3	64	680	5	1		6	1		2600	4500	2.1	
US 10A	35	2	FAS 202 NEAR NOXON TOWN OF TROUTCREEK	20.4	64	504	7	1		8	2		4400	8200	2.1	
MO 20	16	10	DAWSON CO. LINE RICHEY CITY LIMITS	18.9	64	138	2			2			1200	1200	2.1	
I 90	4	7	TOWN OF CLINTON GRANITE COUNTY LINE	8.6	64	2130	11	3		14	3		6244	11944	2.1	
I 90	28	9	NO DEER LODGE INTERCHANGE DEER LODGE CITY LIMITS	1.3	64	1019		1		1	1		700	2600	2.1	

ROUTE		CO. NO.	SEC. NO.	SECTION DESCRIPTION	SECTION LENGTH	YEAR	AVERAGE DAILY TRAFFIC	NUMBER OF ACCIDENTS				NO. OF PERSONS		PROPERTY DAMAGE (DOLLARS)	ECONOMIC LOSS (DOLLARS)	RATES	
								P.D. ONLY	INJURY	FATAL	TOTAL	INJURED	KILLED			ACCIDENT	FATALITY
I	94	33	3	HYSHAM CITY LIMITS ROSEBUD COUNTY LINE	10.5	64	1258	7	2	1	10	3	1	8290	47890	2.1	20.7
I	94	29	7	FORSYTH CITY LIMITS CUSTER CO LINE	25.2	64	1384	17	9	1	27	9	1	16580	67580	2.1	7.9
I	15	5	9	LINCOLN RD INTERCHANGE MONT 287	26.8	64	1132	15	7	1	23	11	2	19075	107775	2.1	18.1
US	2	7	1	FLATHEAD COUNTY LINE MARION JUNCTION	20.1	64	695	8	2		10	2		6500	10300	2.0	
US	2	20	1	VALLEY CO. LINE GLASGOW CITY LIMITS	40.1	64	1058	22	8	1	31	12	1	30650	87350	2.0	6.5
US	10	4	6	MONT 20-NEAR BONNER TURAH INTERCHANGE	3.4	64	2887	5	1	1	7	2	1	5319	43019	2.0	27.9
US	10	3	33	LAUREL CITY LIMITS MOSSMAIN INTERCHANGE	2.9	64	5722	8	4		12	6		7200	18600	2.0	
US	89	2	1	MONT 20 TETON CO. LINE	12.1	64	778	4	3		7	5		5170	14670	2.0	
US	93	15	15	POLSON CITY LIMITS MONT 28	16.5	64	1006	6	6		12	7		8800	22100	2.0	
US	93	15	17	MONT 28 FLATHEAD CO. LINE	15.9	64	848	9	1		10	1		7090	8990	2.0	

ROUTE	CO. NO.	SEC. NO.	SECTION DESCRIPTION	SECTION LENGTH	YEAR	AVERAGE DAILY TRAFFIC	NUMBER OF ACCIDENTS				NO. OF PERSONS		PROPERTY DAMAGE (DOLLARS)	ECONOMIC LOSS (DOLLARS)	RATES	
							P.D. ONLY	INJURY	FATAL	TOTAL	INJURED	KILLED			ACCIDENT	FATALITY
US 93	4	10	FAS 390 NEAR COUNTRY CLUB MISSOULA CITY LIMITS	2.4	64	7493	10	3		13	5		7685	17185	2.0	
US 12	43	1	BROADWATER CO. LINE TOWNSEND CITY LIMITS	21.0	64	1269	14	5		19	6		11225	22625	2.0	
US 87	8	2	US 191 LEWISTOWN SPUR	14.3	64	1333	7	7		14	9		11400	28500	2.0	
US 212	22	5	I 90 TOWN OF BUSBY	25.3	64	553	9	1		10	2		15700	19500	2.0	
MO 47	3	17	YELLOWSTONE CO. LINE I-94 NEAR CUSTER	6.9	64	200			1	1		1	400	34300	2.0	198.5
I 90	54	5	ALBERTON CITY LIMITS MISSOULA COUNTY LINE	.8	64	1733	1			1			100	100	2.0	
I 90	46	1	GRANITE COUNTY LINE DRUMMOND CITY LIMITS	23.1	64	2089	26	9		35	14		33950	60550	2.0	
I 90	49	4	US 89 MISSION INTER SWEETGRASS CO. LINE	13.6	64	1778	13	5		18	5		16730	26230	2.0	
I 90	32	1	STILLWATER COUNTY LINE COLUMBUS CITY LIMITS	17.6	64	1597	16	5		21	6		9280	20680	2.0	
I 94	16	5	GLENDIVE CITY LIMITS WIBAUX CO LINE	19.5	64	1254	12	5	1	18	8	1	11545	60645	2.0	11.2

ROUTE	CO. NO.	SEC. NO.	SECTION DESCRIPTION	SECTION LENGTH	YEAR	AVERAGE DAILY TRAFFIC	NUMBER OF ACCIDENTS				NO. OF PERSONS		PROPERTY DAMAGE (DOLLARS)	ECONOMIC LOSS (DOLLARS)	RATES	
							P.D. ONLY	INJURY	FATAL	TOTAL	INJURED	KILLED			ACCIDENT	FATALITY
I 15	18	9	MONT 41 / MADISON CO. LINE	22.5	64	792	11	2		13	2		5550	9350	2.0	
I 15	1	9	SILVER BOW CO. LINE / MONT 43	10.0	64	675	3	2		5	2		4700	8500	2.0	
US 2	21	1	GLACIER COUNTY LINE / I 15 INTERCHANGE	15.1	64	937	6	4		10	8		5850	21050	1.9	
US 12	44	1	WHEATLAND CO. LINE / FAS 296 NEAR TWO DOT	10.8	64	543	4			4			1000	1000	1.9	
MO 287	25	9	VIRGINIA CITY CITY LIMITS / FAS 357	8.4	64	523		2	1	3	4	2	3800	79200	1.9	124.7
MO 28	35	11	FAS 382 / HOT SPRINGS SPUR	2.6	64	554	1			1			300	300	1.9	
US 191	8	10	FERGUS CO. LINE / JUDITH BASIN CO. LINE	10.5	64	689	5			5			2800	2800	1.9	
US 191	6	17	FAS 499 / YELLOWSTONE PARK BOUNDARY	2.5	64	574	1			1			200	200	1.9	
I 90	3	4	MOSSMAIN INTERCHANGE / WEST BILLINGS INTERCHANGE	8.7	64	4914	20	10		30	15		17975	46475	1.9	
I 90	22	4	FAS 384 / US 212 INTERCHANGE	12.7	64	2043	14	4		18	4		12800	20400	1.9	

ROUTE	CO. NO.	SEC. NO.	SECTION DESCRIPTION	SECTION LENGTH	YEAR	AVERAGE DAILY TRAFFIC	NUMBER OF ACCIDENTS				NO. OF PERSONS		PROPERTY DAMAGE (DOLLARS)	ECONOMIC LOSS (DOLLARS)	RATES	
							P.D. ONLY	INJURY	FATAL	TOTAL	INJURED	KILLED			ACCIDENT	FATALITY
I 90	22	9	US 212 INTERCHANGE FAS 463 NEAR LODGEGRASS	19.2	64	1098	11	4		15	5		36625	46125	1.9	
I 94	16	2	MONT 20S MONT 16	.7	64	6174	2	1		3	1		1000	2900	1.9	
US 2	24	6	HARLEM CITY LIMITS FAS 396	.9	64	1662	1			1			300	300	1.8	
US 2	11	6	MALTA CITY LIMITS SACO CITY LIMITS	26.9	64	901	13	3		16	3		6710	12410	1.8	
US 12	39	2	FALLON COUNTY LINE PLEVNA CITY LIMITS	18.4	64	492	6			6			6500	6500	1.8	
US 12	39	4	PLEVNA CITY LIMITS BAKER CITY LIMITS	11.7	64	762	4	2		6	7		6800	20100	1.8	
US 89	49	6	GARDINER FAS 362 NEAR EMIGRANT	30.5	64	504	6	4		10	6		4815	16215	1.8	
US 89	2	7	FAS 227 TO STOCKETT TENTH AVE S. GT FALLS	3.0	64	3071	4	2		6	3		7670	13370	1.8	
US 12	23	6	ROUNDUP CITY LIMITS FAS 310 NEAR MUSSELSHELL	21.9	64	565	7	1		8	2		5700	9500	1.8	
MO 20	41	1	MCCONE CO. LINE FAS 253 NEAR BROCKWAY	19.0	64	245	3			3			1100	1100	1.8	

ROUTE	CO. NO.	SEC. NO.	SECTION DESCRIPTION	SECTION LENGTH	YEAR	AVERAGE DAILY TRAFFIC	NUMBER OF ACCIDENTS				NO. OF PERSONS		PROPERTY DAMAGE (DOLLARS)	ECONOMIC LOSS (DOLLARS)	RATES	
							P.D. ONLY	INJURY	FATAL	TOTAL	INJURED	KILLED			ACCIDENT	FATALITY
MO 7	39	10	FAS 336 TO OLLIE WIBAUX CO. LINE	5.0	64	307	1			1			400	400	1.8	
I 90	6	12	BOZEMAN CITY LIMITS PARK COUNTY LINE	11.9	64	2647	16	3	2	21	7	3	14245	129245	1.8	26.1
I 90	49	1	PARK COUNTY LINE LIVINGSTON INTERCHANGE W	9.3	64	2326	7	6	1	14	8	1	38100	87200	1.8	12.7
I 94	45	4	TERRY CITY LIMITS DAWSON CO LINE	14.6	64	1065	8	1	1	10	7	1	5275	52475	1.8	17.6
I 15	2	3	GT. FALLS CITY LIMITS US 91 VAUGHN INTERCHANGE	9.5	64	3758	18	5	1	24	8	2	12982	95982	1.8	15.3
US 89	26	2	FAS 216 GLACIER CO. LINE	5.0	64	317		1		1	1		1000	2900	1.7	
US 93	13	10	FAS 269 NEAR STEVENSVILLE MISSOULA CO. LINE	10.0	64	1633	5	5		10	7		8000	21300	1.7	
US 89	2	8	FAS 331 NEAR BELT FAS 227 TO STOCKETT	12.5	64	1893	9	5	1	15	9	1	14250	65250	1.7	11.6
US 87	23	12	ROUNDUP CITY LIMITS PETROLEUM CO. LINE	20.8	64	628	8			8			2700	2700	1.7	
US 10A	30	2	MONT 48 ANACONDA CITY LIMITS	1.5	64	4224	1	3		4	6		4400	15800	1.7	

ROUTE	CO. NO.	SEC. NO.	SECTION DESCRIPTION	SECTION LENGTH	YEAR	AVERAGE DAILY TRAFFIC	NUMBER OF ACCIDENTS				NO. OF PERSONS		PROPERTY DAMAGE (DOLLARS)	ECONOMIC LOSS (DOLLARS)	RATES	
							P.D. ONLY	INJURY	FATAL	TOTAL	INJURED	KILLED			ACCIDENT	FATALITY
MO 5	37	3	SCOBEY CITY LIMITS FAS 251 & 511	11.1	64	446		3		3	5		2600	12100	1.7	
MO 16	34	10	MONT 5 FAS 258 NEAR RESERVE	12.5	64	757	3	3		6	3		3100	8800	1.7	
MO 7	39	7	FALLON CO. LINE FAS 322 TO WEBSTER	17.0	64	278	1	2		3	2		1500	5300	1.7	
MO 20	27	1	RICHLAND CO. LINE MONT 16	38.5	64	244	3	3		6	3		4200	9900	1.7	
I 90	1	1	SILVER BOW COUNTY LINE I-15 NISSLER JCT	8.9	64	3464	11	7	1	19	11	1	29050	83850	1.7	8.9
US 87	36	1	JUDITH BASIN CO. LINE FAS 230 NEAR STANFORD	29.5	64	1231	11	10		21	22		21215	63015	1.6	
MO 20S	16	7	TOWN OF LINDSAY I-94 NEAR GLENDIVE	21.4	64	726	4	4	1	9	6	1	6300	51600	1.6	17.6
MO 3	3	23	FAS 328 NEAR COMANCHE BROADVIEW CITY LIMITS	13.0	64	785	6			6			5475	5475	1.6	
I 90	6	2	GALLATIN CO. LINE THREE FORKS CITY LIMITS	2.2	64	2291	3			3			2800	2800	1.6	
I 90	40	1	SWEETGRASS CO. LINE BIG TIMBER CITY LIMITS	14.4	64	1821	14		1	15	2	1	12500	50200	1.6	10.4

ROUTE	CO. NO.	SEC. NO.	SECTION DESCRIPTION	SECTION LENGTH	YEAR	AVERAGE DAILY TRAFFIC	NUMBER OF ACCIDENTS				NO. OF PERSONS		PROPERTY DAMAGE (DOLLARS)	ECONOMIC LOSS (DOLLARS)	RATES	
							P.D. ONLY	INJURY	FATAL	TOTAL	INJURED	KILLED			ACCIDENT	FATALITY
I 15	1	10	MONT 43	19.4	64	819	6	3		9	4		7900	15500	1.6	
			I-90-NISSLER JCT													
US 2	11	4	DODSON CITY LIMITS	17.1	64	944	7	2		9	3		2475	8175	1.5	
			MALTA CITY LIMITS													
US 10A	35	5	THOMPSON FALLS CITY LIMIT	24.2	64	804	9	2		11	6		4505	15905	1.5	
			PLAINS CITY LIMITS													
MO 20	55	3	WINNETT CITY LIMITS	21.7	64	342	2	2		4	2		3300	7100	1.5	
			GARFIELD CO. LINE													
MO 20S	16	6	DAWSON CO. LINE	14.9	64	380	2	1		3	1		2000	3900	1.5	
			TOWN OF LINDSAY													
US 87	3	19	I-94	20.4	64	800	7	2		9	2		7700	11500	1.5	
			MUSSELSHELL CO. LINE													
MO 41	18	10	I-15 NEAR DILLON	13.7	64	817	3	3		6	3		4800	10500	1.5	
			MADISON CO. LINE													
MO 35	7	18	FAS 209 NEAR BIG FORK	3.3	64	1668	3			3			1450	1450	1.5	
			FAS 208 TO SOMERS													
I 90	51	2	MONT 41	8.3	64	1564	4	3		7	3		3500	9200	1.5	
			WHITEHALL CITY LIMITS													
I 90	51	5	WHITEHALL CITY LIMITS	5.4	64	1655	5			5			8000	8000	1.5	
			FAS 281													

ROUTE	CO. NO.	SEC. NO.	SECTION DESCRIPTION	SECTION LENGTH	YEAR	AVERAGE DAILY TRAFFIC	NUMBER OF ACCIDENTS				NO. OF PERSONS		PROPERTY DAMAGE (DOLLARS)	ECONOMIC LOSS (DOLLARS)	RATES	
							P.D. ONLY	INJURY	FATAL	TOTAL	INJURED	KILLED			ACCIDENT	FATALITY
I 90	22	7	FAS 463 NEAR LODGEGRASS MONT-WYO STATE LINE	22.6	64	970	8	4		12	5		12200	21700	1.5	
US 2	20	3	GLASGOW CITY LIMITS FAS 247 TO AIRBASE	1.7	64	3379	2	1		3	4		2500	10100	1.4	
US 2	17	4	MONT. 13 POPLAR CITY LIMITS	14.3	64	1086	4	3	1	8	7	1	9370	56570	1.4	17.6
US 89	47	4	US 12 WHITE SUL.SPGS.CITY LIMIT	8.2	64	959	2	2		4	2		1700	5500	1.4	
US 89	47	7	US 12 CASCADE CO. LINE	28.5	64	344	4	1		5	1		1500	3400	1.4	
US 12	23	1	MUSSELSHELL CO. LINE US 87	15.8	64	375	3			3			700	700	1.4	
MO 22	50	6	GARFIELD CO. LINE MONT 20 JORDAN	45.0	64	174	2	1	1	4	2	1	1600	39300	1.4	35.0
US 312	9	8	POWDER RIVER CO. LINE US 312	25.7	64	299	2	2		4	7		2300	15600	1.4	
I 15	21	4	TOOLE CO LINE SHELBY INTERCHANGE	9.1	64	1048	4	1		5	1		3100	5000	1.4	
US 2	11	1	PHILLIPS COUNTY LINE DODSON CITY LIMITS	7.4	64	825	2	1		3	1		1015	2915	1.3	

ROUTE	CO. NO.	SEC. NO.	SECTION DESCRIPTION	SECTION LENGTH	YEAR	AVERAGE DAILY TRAFFIC	NUMBER OF ACCIDENTS				NO. OF PERSONS		PROPERTY DAMAGE (DOLLARS)	ECONOMIC LOSS (DOLLARS)	RATES	
							P.O. ONLY	INJURY	FATAL	TOTAL	INJURED	KILLED			ACCIDENT	FATALITY
US 2	17	12	FAS 327 NEAR BAINVILLE MONT.-NORTH DAKOTA LINE	8.2	64	746	2	1		3	1		4025	5925	1.3	
MO 287	25	17	MONT.-IDAHO STATE LINE FAS 499	8.5	64	247	1			1			85	85	1.3	
US 212	9	1	POWDER RIVER CO. LINE US 312	39.1	64	433	5	3		8	4		16100	23700	1.3	
MO 48	30	9	US 10A ANACONDA I-90 WARM SPRINGS	6.0	64	1070	2		1	3		1	2100	36000	1.3	42.7
I 15	18	4	MONT. IDAHO LINE LIMA CITY LIMITS	15.1	64	573	1	1	2	4	6	2	3000	82200	1.3	63.3
US 2	24	4	CHINOOK CITY LIMITS HARLEM CITY LIMITS	20.5	64	1393	11	2		13	4		10260	17860	1.2	
US 12	39	6	BAKER CITY LIMITS MONT.-NORTH DAKOTA LINE	11.7	64	945	2	3		5	3		2800	8500	1.2	
US 310	10	11	US 212 I 90 AT LAUREL INTCHG	8.1	64	2531	5	3	1	9	4	1	5800	47300	1.2	13.4
US 87	2	26	FAS 225 & 495 CHOUTEAU CO. LINE	10.3	64	1147	2	3		5	3		31100	36800	1.2	
US 89	47	2	FAS 294 NEAR RINGLING US 12	8.0	64	295	1			1			300	300	1.2	

ROUTE	CO. NO.	SEC. NO.	SECTION DESCRIPTION	SECTION LENGTH	YEAR	AVERAGE DAILY TRAFFIC	NUMBER OF ACCIDENTS				NO. OF PERSONS		PROPERTY DAMAGE (DOLLARS)	ECONOMIC LOSS (DOLLARS)	RATES	
							P.D. ONLY	INJURY	FATAL	TOTAL	INJURED	KILLED			ACCIDENT	FATALITY
MO 19E	8	18	MONT 20 US 191	21.4	64	208	2			2			3600	3600	1.2	
MO 16	34	9	FAS 258 NEAR RESERVE MEDICINE LAKE CITY LIMITS	8.1	64	581	1		1	2		1	700	34600	1.2	58.2
US 212	10	5	JOLIET CITY LIMITS US 310 ROCKVALE	5.4	64	1250	1	2		3	5		2300	11800	1.2	
US 2	12	2	HINGHAM CITY LIMITS US 87	30.9	64	1062	10	2	1	13	2	2	7800	79400	1.1	16.7
US 2	24	1	BLAINE CO. LINE CHINOOK CITY LIMITS	12.6	64	1608	5	3		8	5		5000	14500	1.1	
MO 49	38	11	US 2 NEAR EAST GLACIER US 89 NEAR KIOWA	11.9	64	213	1			1			200	200	1.1	
MO 287	43	4	FAS 285 NEAR TOSTON I-90-THREE FORKS	20.9	64	925	6	2		8	3		5300	11000	1.1	
US 87	12	6	HILL CO. LINE US 2	21.9	64	890	6	1	1	8	6	1	4870	50170	1.1	14.1
US 87	8	6	LEWISTOWN CITY LIMITS MONT 19 & 20	29.5	64	677	6	1	1	8	1	1	2200	38000	1.1	13.7
MO 20	41	2	FAS 253 NEAR BROCKWAY CIRCLE CITY LIMITS	11.0	64	438	2			2			900	900	1.1	

ROUTE	CO. NO.	SEC. NO.	SECTION DESCRIPTION	SECTION LENGTH	YEAR	AVERAGE DAILY TRAFFIC	NUMBER OF ACCIDENTS				NO. OF PERSONS		PROPERTY DAMAGE (DOLLARS)	ECONOMIC LOSS (DOLLARS)	RATES	
							P.D. ONLY	INJURY	FATAL	TOTAL	INJURED	KILLED			ACCIDENT	FATALITY
MO 20S	41	4	CIRCLE CITY LIMITS DAWSON CO. LINE	10.2	64	495	2			2			700	700	1.1	
MO 16	16	8	I-94 GLENDIVE FAS 254 TO BLOOMFIELD	3.8	64	1977	2	1		3	1		2000	3900	1.1	
MO 16	17	14	FROID CITY LIMITS CULBERTSON CITY LIMITS	12.6	64	589	1	2		3	2		5500	9300	1.1	
MO 38	46	5	GRANITE CO. LINE US 10A	28.0	64	91	1			1			300	300	1.1	
I 90	46	4	FAS 271 POWELL COUNTY LINE	4.6	64	2173	3	1		4	1		525	2425	1.1	
I 94	3	15	FAS 303 NEAR WORDEN MONT 47	34.9	64	1359	14	2	3	19	7	6	13200	229900	1.1	34.7
I 94	29	4	ROSEBUD COUNTY LINE FAS 315	9.5	64	1260	3	2		5	2		3300	7100	1.1	
I 94	14	3	US 312 BROADUS RD INTER US 12-BAKER RD INTER	2.9	64	899	1			1			300	300	1.1	
I 94	14	5	US 10 NEAR MILES CITY PRAIRIE COUNTY LINE	13.6	64	1239	5	2		7	5		6300	15800	1.1	
I 94	16	1	DAWSON CO LINE MONT 20S	21.0	64	1159	1	3	1	10	7	1	11400	58600	1.1	11.3

ROUTE	CO. NO.	SEC. NO.	SECTION DESCRIPTION	SECTION LENGTH	YEAR	AVERAGE DAILY TRAFFIC	NUMBER OF ACCIDENTS				NO. OF PERSONS		PROPERTY DAMAGE (DOLLARS)	ECONOMIC LOSS (DOLLARS)	RATES	
							P.D. ONLY	INJURY	FATAL	TOTAL	INJURED	KILLED			ACCIDENT	FATALITY
I 15	31	9	TETON CO. LINE FAS 221 NEAR DUTTON	10.8	64	1153	4	1		5	2		3530	7330	1.1	
I 15	26	7	CONRAD CITY LIMITS FAS 216 TO VALIER	9.1	64	1697	4	2		6	2		4420	8220	1.1	
I 15	21	6	FAS 215 TO KEVIN SUNBURST CITY LIMITS	9.9	64	761	2	1		3	1		1600	3500	1.1	
MO 287	43	3	TOWNSEND CITY LIMITS FAS 285 NEAR TOSTON	10.4	64	1050	2	2		4	2		3900	7700	1.0	
US 212	9	6	BROADUS CITY LIMITS FAS 319	3.4	64	772	1			1			75	75	1.0	
MO 43	18	2	FAS 278 NEAR WISDOM DEERLODGE CO. LINE	15.5	64	180		1		1	2		1500	5300	1.0	
MO 3	53	5	GOLDEN VALLEY CO. LINE LAVINA CITY LIMITS	11.1	64	732	3			3			1100	1100	1.0	
I 90	30	7	MONT 48 ANACONDA INTER US 10A	5.3	64	1492	1	2		3	2		23100	26900	1.0	
I 90	51	6	FAS 281 MONT 287A	13.7	64	1384	4	3		7	4		6900	14500	1.0	
I 94	14	1	CUSTER CO LINE WEST MILES CITY INTER	15.4	64	1472	7	1		8			2520	2520	1.0	

ROUTE	CO. NO.	SEC. NO.	SECTION DESCRIPTION	SECTION LENGTH	YEAR	AVERAGE DAILY TRAFFIC	NUMBER OF ACCIDENTS				NO. OF PERSONS		PROPERTY DAMAGE (DOLLARS)	ECONOMIC LOSS (DOLLARS)	RATES	
							P.D. ONLY	INJURY	FATAL	TOTAL	INJURED	KILLED			ACCIDENT	FATALITY
I 15	2	22	FAS 330 NEAR ULM GT. FALLS CITY LIMITS	9.3	64	2428	6	1	1	8	1	1	5400	41200	1.0	12.1
US 2	48	4	CHESTER CITY LIMITS HILL CO. LINE	10.0	64	940	1	2		3	4		2400	10000	.9	
US 310	10	10	FROMBERG CITY LIMITS US 212	9.6	64	1509	4	1		5	1		2800	4700	.9	
MO 287	31	2	TETON COUNTY LINE CHOTEAU CITY LIMITS	20.9	64	283	2			2			500	500	.9	
MO 287A	25	14	ENNIS CITY LIMITS FAS 289 NEAR NORRIS	16.1	64	730	2	2		4	2		2200	6000	.9	
US 12	29	2	TOWN OF SUMATRA TOWN OF INGOMAR	9.0	64	321	1			1			200	200	.9	
US 87	2	11	US 89 ARMINGTON JUDITH BASIN CO. LINE	7.0	64	1350	1	2		3	2		3925	7725	.9	
MO 5	34	2	FAS 374 TO OUTLOOK PLENTYWOOD CITY LIMITS	10.9	64	570		2		2	3		1800	7500	.9	
MO 43	18	1	MONTANA-IDAHO LINE FAS 278 NEAR WISDOM	25.2	64	123	1			1			400	400	.9	
I 90	28	8	US 12 NO DEER LODGE INTERCHANGE	10.0	64	2061	2	5		7	19		10300	46400	.9	

ROUTE	CD. NO.	SEC. NO.	SECTION DESCRIPTION	SECTION LENGTH	YEAR	AVERAGE DAILY TRAFFIC	NUMBER OF ACCIDENTS				NO. OF PERSONS		PROPERTY DAMAGE (DOLLARS)	ECONOMIC LOSS (DOLLARS)	RATES	
							P.D. ONLY	INJURY	FATAL	TOTAL	INJURED	KILLED			ACCIDENT	FATALITY
I 94	16	3	MONT 16 GLENDIVE CITY LIMITS	.8	64	7360	2			2			443	443	.9	
US 2	21	3	SHELBY CITY LIMITS LIBERTY CO. LINE	26.9	64	849	3	2	2	7	6	4	11700	158700	.8	48.0
MO 287	25	12	FAS 499 TOWN OF CAMERON	29.1	64	340	3			3			2100	2100	.8	
US 12	44	2	FAS 296 NEAR TWO DOT HARLOWTON CITY LIMITS	11.3	64	922	2	1		3	1		1400	3300	.8	
US 10A	46	7	MONT 38 ROAD TO PHILIPSBURG	6.7	64	492	1			1			300	300	.8	
I 15	5	4	LEWIS & CLARK CO. LINE HELENA CITY LIMITS	2.2	64	1613	1			1			100	100	.8	
I 90	3	6	SOUTHSIDE BY PASS BILLINGS CITY LIMITS	.4	64	9700	1			1			100	100	.7	
I 15	5	20	FAS 280 HELENA CITY LIMIT LINCOLN RD INTERCHANGE	6.1	64	1252	1	1		2	4		3800	11400	.7	
I 15	26	9	FAS 216 TO VALIER TOOLE CO LINE	6.6	64	1114	2			2			400	400	.7	
US 2	12	1	HILL CO. LINE FAS 231 NEAR RUDYARD	9.3	64	911	1	1		2	1		443	2343	.6	

ROUTE	CO. NO.	SEC. NO.	SECTION DESCRIPTION	SECTION LENGTH	YEAR	AVERAGE DAILY TRAFFIC	NUMBER OF ACCIDENTS				NO. OF PERSONS		PROPERTY DAMAGE (DOLLARS)	ECONOMIC LOSS (DOLLARS)	RATES	
							P.D. ONLY	INJURY	FATAL	TOTAL	INJURED	KILLED			ACCIDENT	FATALITY
US 12	29	1	ROSEBUD CO. LINE TOWN OF SUMATRA	13.6	64	350	1			1			200	200	.6	
MO 287	25	11	ENNIS CITY LIMITS VIRGINIA CITY CITY LIMITS	13.0	64	670	2			2			1200	1200	.6	
MO 35	7	20	FAS 208 TO SOMERS US 2	11.6	64	816	2			2			1000	1000	.6	
I 94	52	3	EAST WIBAUX INTERCHANGE MONTANA N.D. LINE	7.7	64	1222	2			2			600	600	.6	
I 15	2	18	US 91 VAUGHN INTERCHANGE TETON CO. LINE	10.9	64	1274	2	1		3	2		1800	5600	.6	
US 2	12	7	FAS 231 NEAR RUDYARD HINGHAM CITY LIMITS	5.8	64	972	1			1			400	400	.5	
US 12	23	7	FAS 310 NEAR MUSSELSHELL MELSTONE CITY LIMITS	11.6	64	456	1			1			200	200	.5	
MO 287	25	8	FAS 357 SHERIDAN CITY LIMITS	9.9	64	564		1		1	1		400	2300	.5	
US 191	6	18	YELLOWSTONE PARK BOUNDARY YELLOWSTONE PARK BOUNDARY	20.3	64	509	2			2			500	500	.5	
I 90	4	17	TURAH INTERCHANGE FAP 2 TOWN OF CLINTON	8.8	64	597	1			1			400	400	.5	

ROUTE	CO. NO.	SEC. NO.	SECTION DESCRIPTION	SECTION LENGTH	YEAR	AVERAGE DAILY TRAFFIC	NUMBER OF ACCIDENTS				NO. OF PERSONS		PROPERTY DAMAGE (DOLLARS)	ECONOMIC LOSS (DOLLARS)	RATES	
							P.D. ONLY	INJURY	FATAL	TOTAL	INJURED	KILLED			ACCIDENT	FATALITY
I 90	49	13	US 89 INTERCHANGE LIVINGSTON INTERCHANGE E	4.9	64	1340	1			1			500	500	.4	
MO 16	27	9	FAS 201 TO FAIRVIEW SIDNEY CITY LIMITS	12.2	64	845	1			1			500	500	.3	
I 15	2	21	CASCADE CITY LIMITS FAS 330 NEAR ULM	14.4	64	1666	2	1		3	2		2500	6300	.3	
US 2	48	1	LIBERTY CO. LINE CHESTER CITY LIMITS	14.7	64	789		1		1	1		1000	2900	.2	
US 2	11	8	SACO CITY LIMITS VALLEY CO. LINE	1.5	64	969				NONE						
US 2	7	25	US 2 NEAR WEST GLACIER GLACIER PARK BOUNDARY	.3	64	892				NONE						
US 10	6	27	MANHATTAN CITY LIMITS **I-90**	.7	64	2671				NONE						
	3	7	US 10 WEST OF BILLINGS BILLINGS CITY LIMITS	.3	64	10970				NONE						
US 91	2	30	CAPITAL INT-HELENA LIMITS HELENA CITY LIMITS	.2	64	258				NONE						
US 91	2	32	SOUTH CASCADE INTER CASCADE CITY LIMITS	.2	64	508				NONE						

ROUTE	CO. NO.	SEC. NO.	SECTION DESCRIPTION	SECTION LENGTH	YEAR	AVERAGE DAILY TRAFFIC	NUMBER OF ACCIDENTS				NO. OF PERSONS		PROPERTY DAMAGE (DOLLARS)	ECONOMIC LOSS (DOLLARS)	RATES	
							P.D. ONLY	INJURY	FATAL	TOTAL	INJURED	KILLED			ACCIDENT	FATALITY
US 89	31	8	FAS 219 / PONDERA CO. LINE	5.6	64	298				NONE						
US 89	2	4	US 91 NEAR GREAT FALLS / GREAT FALLS CITY LIMITS	.1	64	11343				NONE						
US 93	56	10	MONT 37 / MONTANA-CANADA LINE	6.5	64	282				NONE						
US 10A	35	7	PLAINS CITY LIMITS / MONT 28	.4	64	1032				NONE						
US 10A	15	5	LAKE COUNTY LINE / US 93	.9	64	684				NONE						
MO 287	5	14	MONT 21 AUGUSTA SPUR / TETON COUNTY LINE	3.3	64	365				NONE						
US 191	6	14	US 191 / YELLOWSTONE PARK BDRY.	.4	64	995				NONE						
MO 287A	25	15	FAS 289 NEAR NORRIS / FAS 283 NEAR HARRISON	10.2	64	426				NONE						
US 12	23	9	MELSTONE CITY LIMITS / ROSEBUD CO. LINE	2.0	64	438				NONE						
MO 20	50	3	MONT 22 / JORDAN CITY LIMITS	.2	64	606				NONE						

ROUTE	CO. NO.	SEC. NO.	SECTION DESCRIPTION	SECTION LENGTH	YEAR	AVERAGE DAILY TRAFFIC	NUMBER OF ACCIDENTS				NO. OF PERSONS		PROPERTY DAMAGE (DOLLARS)	ECONOMIC LOSS (DOLLARS)	RATES	
							P.D. ONLY	INJURY	FATAL	TOTAL	INJURED	KILLED			ACCIDENT	FATALITY
US 87	55	4	PETROLEUM CO. LINE FERGUS CO. LINE	4.7	64	389				NONE						
US 87	8	7	GRASS RANGE JCT. MONT 20	1.1	64	496				NONE						
MO 20	27	11	FAIRVIEW CITY LIMITS MONT. N.DAK. LINE	.3	64	1231				NONE						
US 91	21	11	SHELBY CITY LIMITS I-15 NORTH SHELBY INTER	1.0	64	822				NONE						
MO 16	17	16	ROOSEVELT CO. LINE FROID CITY LIMITS	3.4	64	541				NONE						
MO 41	1	11	SILVER BOW CO. LINE JEFFERSON CO. LINE	1.5	64	277				NONE						
MO 13	37	7	SCOBEY CITY LIMITS MONT.-CANADA LINE	14.1	64	131				NONE						
MO 28	15	1	LAKE CO. LINE FLATHEAD CO. LINE	.5	64	306				NONE						
MO 28	7	27	FLATHEAD CO. LINE LAKE CO. LINE	8.6	64	283				NONE						
MO 24	50	7	MONT 20 VAN NORMAN GARFIELD COUNTY LINE	2.0	64	110				NONE						

ROUTE	CO. NO.	SEC. NO.	SECTION DESCRIPTION	SECTION LENGTH	YEAR	AVERAGE DAILY TRAFFIC	NUMBER OF ACCIDENTS				NO. OF PERSONS		PROPERTY DAMAGE (DOLLARS)	ECONOMIC LOSS (DOLLARS)	RATES	
							P.D. ONLY	INJURY	FATAL	TOTAL	INJURED	KILLED			ACCIDENT	FATALITY
MO 24	41	10	GARFIELD COUNTY LINE VALLEY COUNTY LINE	54.3	64	90				NONE						
US 191	8	15	TOWN OF ROY MONT 19	7.6	64	338				NONE						
US 191	36	5	JUDITH BASIN CO. LINE FERGUS CO. LINE	.7	64	625				NONE						
US 191	36	6	JUDITH BASIN CO. LINE FERGUS CO. LINE	2.9	64	707				NONE						
MO 43	13	14	US 93 MONTANA-IDAHO LINE	.1	64	78				NONE						
MO 43	30	12	FAS 274 TO ANACONDA SILVER BOW CO. LINE	2.5	64	178				NONE						
MO 43	1	7	SILVER BOW CO. LINE BEAVERHEAD CO. LINE	1.1	64	201				NONE						
MO 3	3	21	BILLINGS CITY LIMITS FAS 318 NEAR AIRPORT	1.0	64	3640				NONE						
MO 3	3	25	BROADVIEW CITY LIMITS GOLDEN VALLEY CO. LINE	2.2	64	690				NONE						
I 90	28	9	DEER LODGE CITY LIMITS SO DEER LODGE INTERCHANGE	1.4	64	1019				NONE						

ROUTE	CO. NO.	SEC. NO.	SECTION DESCRIPTION	SECTION LENGTH	YEAR	AVERAGE DAILY TRAFFIC	NUMBER OF ACCIDENTS				NO. OF PERSONS		PROPERTY DAMAGE (DOLLARS)	ECONOMIC LOSS (DOLLARS)	RATES	
							P.D. ONLY	INJURY	FATAL	TOTAL	INJURED	KILLED			ACCIDENT	FATALITY
I 90	30	14	ANACONDA INTER US 10A SILVER BOW COUNTY LINE	2.1	64	742				NONE						
I 90	43	6	MONT 287 GALLATIN CO. LINE	.1	64	2115				NONE						
I 90	6	26	MANHATTAN INTERCHANGE FAP 2-OLD US 10	1.2	64	179				NONE						
I 90	49	14	LIVINGSTON INTERCHANGE E US 89 MISSION INTER	2.5	64	2585				NONE						
I 94	33	6	HYSHAM INTERCHANGE HYSHAM CITY LIMITS	2.0	64	104				NONE						
I 94	52	7	WIBAUX CITY LIMITS EAST WIBAUX INTERCHANGE	.3	64	779				NONE						
I 15	21	9	FAS 214 NEAR SWEETGRASS MONTANA CANADA LINE	.1	64	535				NONE						

RURAL ROUTE SUMMARY BY NUMBER AND TYPE OF ACCIDENTS
AND ACCIDENT RATE PER MILLION VEHICLE MILES OF TRAVEL
1964

FED AID RTE	MONTANA OR US ROUTE	NET RURAL MILEAGE	AVERAGE DAILY TRAFFIC	NUMBER OF ACCIDENTS				NUMBER OF PERSONS		PROPERTY DAMAGE (dollars)	ECONOMIC LOSS (dollars)	RATES	
				PROPERTY DAMAGE	INJURY	FATAL	TOTAL	INJURED	KILLED			ALL	FATAL
1	US 2	663.8	1,015	462	176	20	658	283	24	468,275	1,819,575	2.7	9.8
2	US 10	118.8	783	94	41	6	141	67	7	122,877	487,477	4.2	20.6
3	US 89	173.2	638	91	43	2	136	64	2	66,251	255,651	3.4	5.0
4	US 310	53.3	1,335	37	11	2	50	18	4	33,730	203,530	1.9	15.4
5	US 93	181.3	1,324	181	89	7	277	148	8	219,383	771,783	3.2	9.1
6	US 10A	113.7	574	43	15	2	60	24	2	59,355	172,755	2.5	8.4
7	US 93	91.1	1,531	87	42	4	133	74	5	90,615	400,715	2.6	9.8
8	US 12 & Mont 287	103.4	1,337	89	40	3	132	63	3	93,852	315,252	2.6	5.9
9	Mont 287	66.4	277	13	2		15	5		5,400	14,900	2.2	
10	US 87	109.6	984	58	27	6	91	46	7	112,146	436,846	2.3	17.8
11	US 89	212.5	722	119	52	4	175	76	5	111,345	425,245	3.1	8.9
12	US 191	9.8	1,127	5	5		10	6		7,500	18,900	2.5	
13	Mont 287	83.5	418	11	6		17	9		11,090	28,190	1.3	
14	US 12	253.2	560	113	28	4	145	49	3	109,846	304,646	2.8	5.8
15	Mont 20	323.0	603	98	49	5	152	74	6	137,995	481,995	2.1	8.5
16	US 87	202.1	411	52	20	1	73	32	1	62,475	157,175	2.4	3.3
17	US 10	8.7	453	8	2		10	5		5,900	15,400	6.9	
18	Mont 22	82.1	234	10	3	1	14	4	1	6,400	47,900	2.0	14.3
19	US 10A	60.4	915	30	29	2	61	55	2	50,950	223,250	3.0	9.9
20	Mont 16 & 20	62.4	1,096	66	10	1	77	11	1	43,365	98,165	3.1	4.0
21	US 91	1.0	855										

RURAL ROUTE SUMMARY BY NUMBER AND TYPE OF ACCIDENTS
AND ACCIDENT RATE PER MILLION VEHICLE MILES OF TRAVEL
1964

FED AID RTE	MONTANA OR US ROUTE	NET RURAL MILEAGE	AVERAGE DAILY TRAFFIC	NUMBER OF ACCIDENTS				NUMBER OF PERSONS		PROPERTY DAMAGE (dollars)	ECONOMIC LOSS (dollars)	RATES	
				PROPERTY DAMAGE	INJURY	FATAL	TOTAL	INJURED	KILLED			ALL	FATAL
22	Mont 5 & 16	121.6	563	30	18	3	51	24	3	38,330	185,630	2.0	12.0
23	US 312 & 212	138.1	434	46	10	1	57	23	1	44,760	122,360	2.6	4.6
24	Mont 20	160.6	742	117	44	7	168	71	8	131,895	537,995	3.9	18.4
25	Mont 13	52.2	496	26	9		35	14		22,380	48,980	3.7	
26	Mont 23	7.7	262	3	1		4	1		1,700	3,600	5.4	
27	Mont 7	77.4	377	25	12		37	14		25,568	52,168	3.5	
28	US 212	39.2	848	20	12	1	33	19	1	18,250	88,250	2.7	8.2
29	Mont 287 & 41	61.8	597	19	13	1	33	17	2	54,680	154,780	2.5	14.9
30	Mont 5	23.4	320	7			7			3,345	3,345	2.6	
32	Mont 13	64.9	266	9	9		18	14		17,850	44,450	2.9	
33	Mont 37	63.5	264	27	4		31	4		15,096	22,696	5.1	
35	Mont 38	54.4	94	3	1		4	5		1,720	11,220	2.1	
36	Mont 28	48.6	373	9	8		17	14		6,600	33,200	2.6	
37	US 212	103.6	519	30	10	2	42	15	2	82,500	178,800	2.1	10.2
38	Mont 40	8.2	1,599	29	7		36	8		15,460	30,660	7.5	
40	US 87A	1.3	5,476	6			6			1,640	1,640	2.3	
41	US 87	1.2	7,845	6	2		8	3		2,435	8,135	2.3	
42	Mont 24	75.5	214	9	3		12	4		5,390	12,990	2.0	
43	US 191	42.3	600	14	8		22	22		16,575	58,375	2.4	
45	US 191	81.9	464	36	14		50	20		71,100	109,100	3.6	
46	Mont 43	75.9	176	11	6		17	11		10,975	31,875	3.5	

RURAL ROUTE SUMMARY BY NUMBER AND TYPE OF ACCIDENTS
AND ACCIDENT RATE PER MILLION VEHICLE MILES OF TRAVEL
1964

FED AID RTE	MONTANA OR US ROUTE	NET RURAL MILEAGE	AVERAGE DAILY TRAFFIC	NUMBER OF ACCIDENTS				NUMBER OF PERSONS		PROPERTY DAMAGE (dollars)	ECONOMIC LOSS (dollars)	RATES	
				PROPERTY DAMAGE	INJURY	FATAL	TOTAL	INJURED	KILLED			ALL	FATAL
47	Mont 48	6.0	1,070	2		1	3		1	2,100	36,000	1.3	42.7
48	Mont 47	29.1	352	9	5	2	16	7	2	9,400	90,500	4.3	53.5
49	Mont 41	26.8	709	8	6		14	8		14,870	30,070	2.0	
50	US 191	88.5	818	42	27	2	71	31	3	108,328	268,928	2.7	11.4
51	Mont 20	70.7	208	7	4		11	4		6,450	14,050	2.0	
52	Mont 35	45.5	1,017	29	8		37	13		21,434	46,134	2.2	
53	Mont 3	43.2	894	16	6	4	26	11	5	23,375	213,775	1.8	35.5
I-15	Interstate 15	392.1	1,143	240	86	14	340	155	18	244,222	1,148,922	2.1	11.0
I-90	Interstate 90	546.4	2,070	659	246	22	927	383	33	895,703	2,742,103	2.2	8.0
I-94	Interstate 94	253.6	1,457	187	63	11	261	107	15	173,938	885,738	1.9	11.1
	ALL ROUTES	5,778.5	899	3,348	1,332	141	4,821	2,135	175	3,906,819	13,895,819	2.5	9.2
	INTERSTATE	1,192.1	1,635	1,086	395	47	1,528	645	66	1,313,863	4,776,763	2.1	9.3
	PRIMARY	4,586.4	708	2,262	937	94	3,293	1,490	109	2,592,956	9,119,056	2.8	9.2

COUNTY SUMMARY BY NUMBER AND TYPE OF ACCIDENT
PROPERTY DAMAGE AND ECONOMIC LOSS ON RURAL PRIMARY HIGHWAYS
1964

COUNTY	NUMBER OF ACCIDENTS				NUMBER OF PERSONS		PROPERTY DAMAGE (dollars)	ECONOMIC LOSS (dollars)
	PROPERTY DAMAGE	INJURY	FATAL	TOTAL	INJURED	KILLED		
Beaverhead	55	15	3	73	27	3	48,935	201,935
Big Horn	92	31	2	125	41	6	161,300	442,600
Blaine	31	8	0	39	14	0	23,760	50,360
Broadwater	41	15	0	56	18	0	34,385	68,585
Carbon	49	21	3	73	35	5	46,455	282,455
Carter	14	7	0	21	14	0	16,150	42,750
Cascade	168	69	7	244	107	8	182,293	656,793
Chouteau	38	19	5	62	33	6	68,710	334,810
Custer	86	19	4	109	32	5	87,940	318,240
Daniels	8	5	0	13	7	0	7,600	20,900
Dawson	44	19	3	66	28	3	41,728	196,628
Deer Lodge	34	31	3	68	60	3	82,775	298,475
Fallon	28	9	0	37	14	0	25,725	52,325
Fergus	58	25	2	85	46	2	106,475	261,675
Flathead	222	85	10	317	124	10	180,301	754,901
Gallatin	125	52	8	185	71	11	193,805	701,605
Garfield	24	12	4	40	21	5	24,825	234,225
Glacier	86	28	5	119	51	6	63,656	363,956
Golden Valley	21	6	2	29	7	1	9,965	57,165
Granite	46	21	0	67	32	0	62,475	123,275
Hill	34	13	2	49	21	3	34,163	175,763
Jefferson	83	40	4	127	53	4	88,835	325,135
Judith Basin	36	18	0	54	31	0	43,545	102,445
Lake	96	49	5	150	87	6	138,767	507,467
Lewis and Clark	136	54	7	197	103	9	141,762	642,562
Liberty	1	3	0	4	5	0	3,400	12,900
Lincoln	139	42	3	184	69	2	127,491	326,391
Madison	37	21	1	59	28	2	83,140	204,140
McCone	26	6	0	32	11	0	18,570	39,470
Meagher	37	11	0	48	22	0	24,900	66,700
Mineral	76	34	1	111	52	1	96,755	229,455
Missoula	207	63	4	274	104	4	201,333	534,533
Musselshell	37	9	0	46	18	0	26,575	60,775
Park	85	33	2	120	45	3	115,705	302,905
Petroleum	5	2	0	7	2	0	4,400	8,200
Phillips	32	13	0	45	15	0	21,900	50,400
Pondera	16	6	1	23	7	1	12,665	59,865
Powder River	17	7	0	24	13	0	30,350	55,050
Powell	77	46	5	128	80	5	130,800	452,300
Prairie	19	6	1	26	16	1	13,065	77,355
Ravalli	42	33	4	79	63	5	61,760	350,960

COUNTY SUMMARY BY NUMBER AND TYPE OF ACCIDENT
PROPERTY DAMAGE AND ECONOMIC LOSS ON RURAL PRIMARY HIGHWAYS
1964

COUNTY		NUMBER OF ACCIDENTS			NUMBER OF PERSONS		PROPERTY DAMAGE (dollars)	ECONOMIC LOSS (dollars)
	PROPERTY DAMAGE	INJURY	FATAL	TOTAL	INJURED	KILLED		
Richland	66	13	2	81	14	2	52,925	147,325
Roosevelt	70	37	3	110	52	4	110,155	344,555
Rosebud	54	17	3	74	20	3	60,560	200,260
Sanders	50	21	2	73	34	2	64,455	196,855
Sheridan	22	10	1	33	12	1	17,145	73,845
Silver Bow	85	35	3	123	55	4	114,020	354,120
Stillwater	38	15	0	53	21	0	34,605	74,505
Sweet Grass	47	11	3	61	22	5	70,500	281,800
Teton	33	18	1	52	31	3	29,825	190,425
Toole	26	15	3	44	28	5	39,100	261,800
Treasure	12	2	1	15	3	1	10,190	49,790
Valley	56	28	1	85	50	1	66,776	195,676
Wheatland	44	18	2	64	27	2	100,801	219,901
Wibaux	14	5	0	19	6	0	15,143	26,543
Yellowstone	223	81	15	319	133	22	231,480	1229,980
TOTAL	3,348	1,332	141	4,821	2,135	175	3,906,819	13,895,819